

LEGEND

- | | |
|---------------------------|---|
| Provincial Highway | Sunset Strip Area |
| County Road | Industrial Business Park |
| Local Road | Space Extensive Industrial and Commercial |
| Seasonal Road | Niagara Escarpment Plan Boundary ** |
| Agricultural | Niagara Escarpment Development Control Area |
| Special Agricultural | Escarpment Natural Area |
| Rural | Escarpment Recreation Area |
| Primary Settlement Area | Hazard Lands |
| Secondary Settlement Area | Provincially Significant Wetlands |
| Inland Lakes & Shoreline | |
| Recreational Resort Area | |

** certain settlement areas within the Niagara Escarpment Plan Boundary may be subject to Development Control.

THE COUNTY OF GREY OFFICIAL PLAN

SECONDARY SCHEDULE Land Use Types

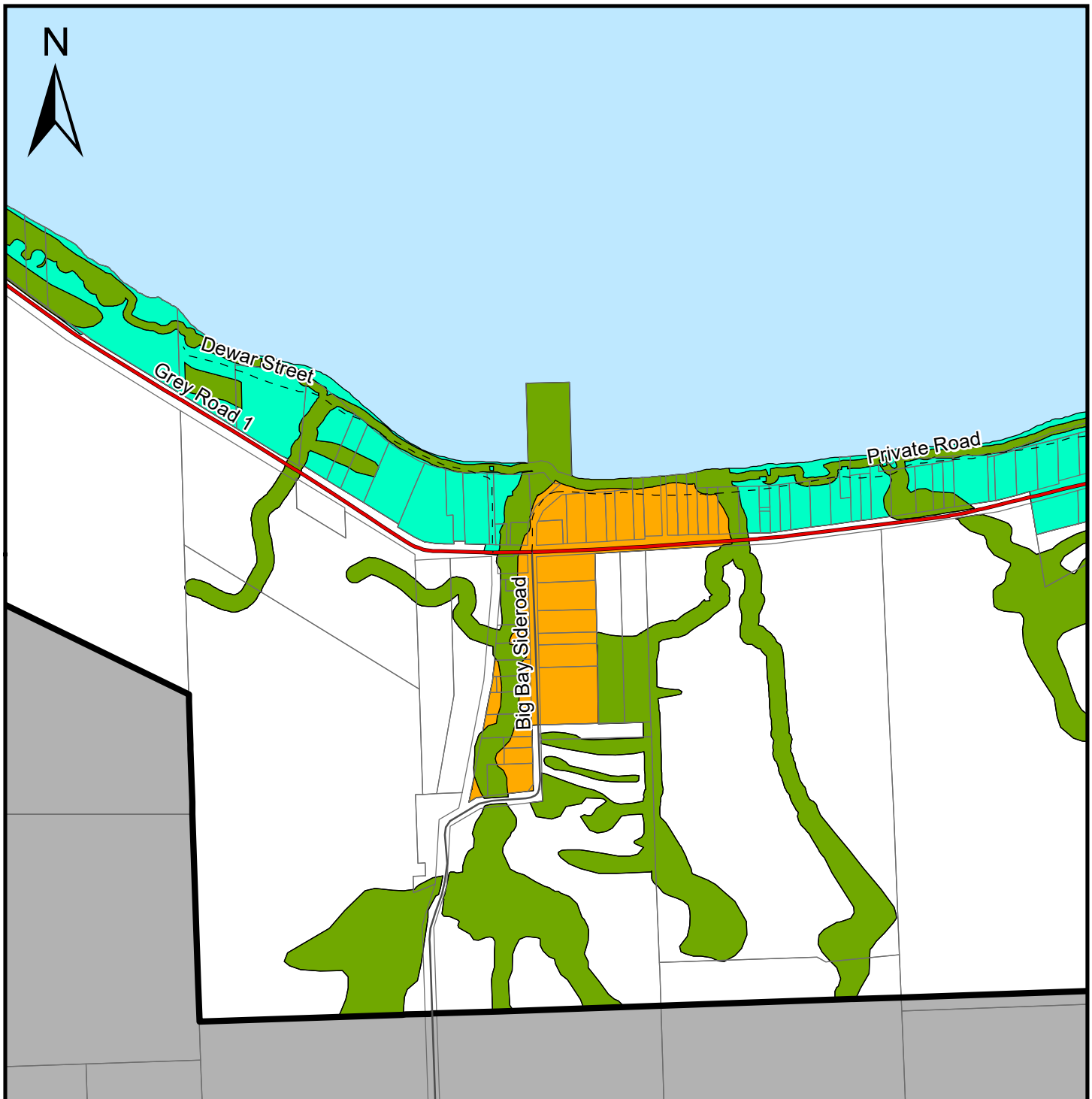
MAP 1a

OXENDEN

SCALE 1:10 000

INTERACTIVE MAP: geo.grey.ca
DOWNLOAD PDF: grey.ca/planning-development

GR_OP_SecSched_Map1aOxendenX11.mxd



LEGEND

- | | |
|---------------------------|---|
| Provincial Highway | Sunset Strip Area |
| County Road | Industrial Business Park |
| Local Road | Space Extensive Industrial and Commercial |
| Seasonal Road | Niagara Escarpment Plan Boundary ** |
| Agricultural | Niagara Escarpment Development Control Area |
| Special Agricultural | Escarpment Natural Area |
| Rural | Escarpment Recreation Area |
| Primary Settlement Area | Hazard Lands |
| Secondary Settlement Area | Provincially Significant Wetlands |
| Inland Lakes & Shoreline | |
| Recreational Resort Area | |

** certain settlement areas within the Niagara Escarpment Plan Boundary may be subject to Development Control.

THE COUNTY OF GREY OFFICIAL PLAN

SECONDARY SCHEDULE

Land Use Types

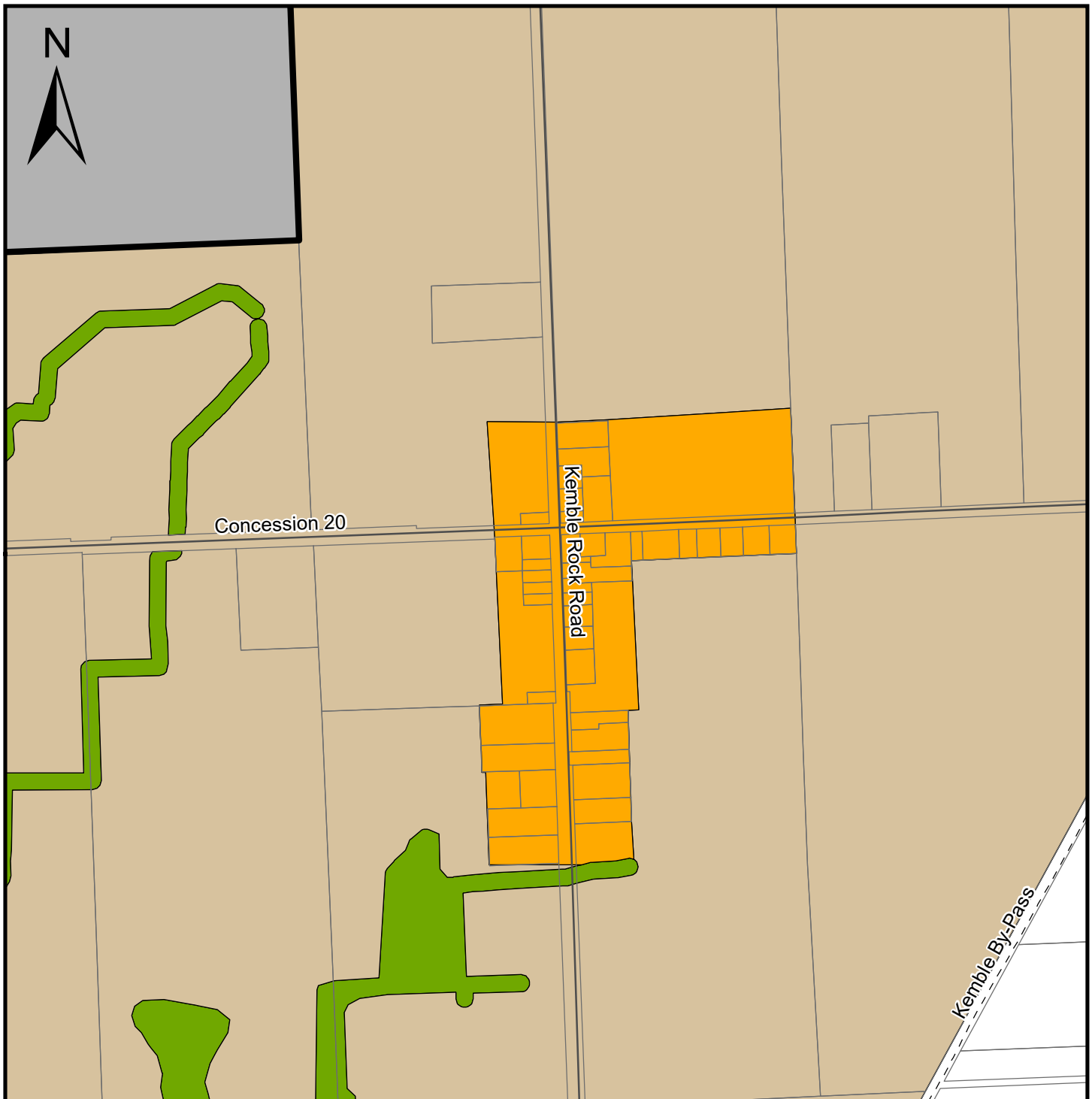
MAP 1b

BIG BAY

SCALE 1:10 000

INTERACTIVE MAP: geo.grey.ca
 DOWNLOAD PDF: grey.ca/planning-development

GR_OP_SecSched_Map1bBigBayX11.mxd



LEGEND

- Provincial Highway
- County Road
- Local Road
- - - Seasonal Road
- Agricultural
- Special Agricultural
- Rural
- Primary Settlement Area
- Secondary Settlement Area
- Inland Lakes & Shoreline
- Recreational Resort Area

- Sunset Strip Area
- Industrial Business Park
- Space Extensive Industrial and Commercial
- Niagara Escarpment Plan Boundary **
- Niagara Escarpment Development Control Area
- Escarpment Natural Area
- Escarpment Recreation Area
- Hazard Lands
- Provincially Significant Wetlands

** certain settlement areas within the Niagara Escarpment Plan Boundary may be subject to Development Control.

THE COUNTY OF GREY OFFICIAL PLAN

SECONDARY SCHEDULE Land Use Types

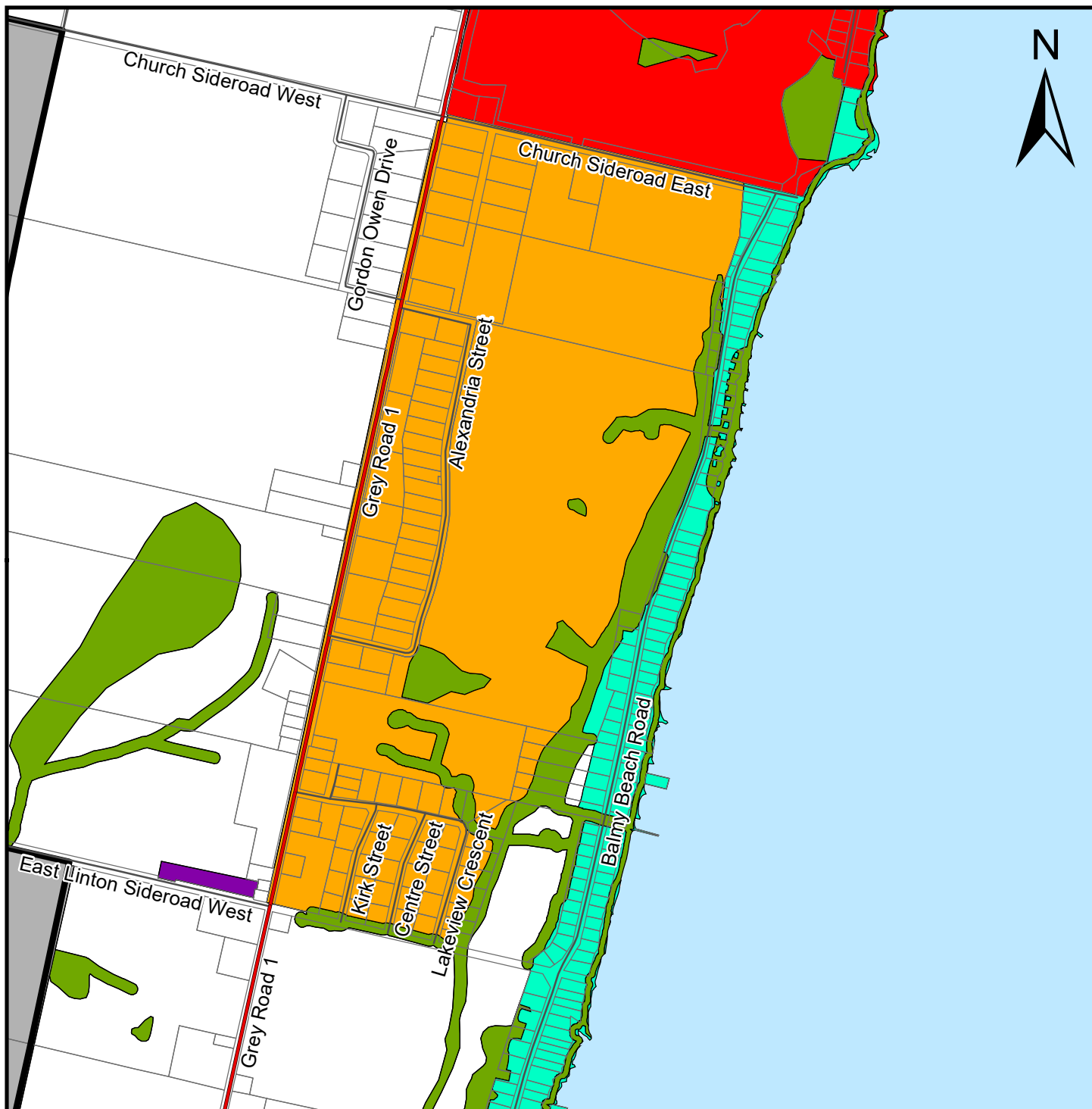
MAP 1c

KEMBLE

SCALE 1:10 000

INTERACTIVE MAP: geo.grey.ca
DOWNLOAD PDF: grey.ca/planning-development

GR_OP_SecSched_Map1cKembleX11.mxd



LEGEND

- | | |
|---------------------------|---|
| Provincial Highway | Sunset Strip Area |
| County Road | Industrial Business Park |
| Local Road | Space Extensive Industrial and Commercial |
| Seasonal Road | Niagara Escarpment Plan Boundary ** |
| Agricultural | Niagara Escarpment Development Control Area |
| Special Agricultural | Escarpment Natural Area |
| Rural | Escarpment Recreation Area |
| Primary Settlement Area | Hazard Lands |
| Secondary Settlement Area | Provincially Significant Wetlands |
| Inland Lakes & Shoreline | |
| Recreational Resort Area | |

** certain settlement areas within the Niagara Escarpment Plan Boundary may be subject to Development Control.

THE COUNTY OF GREY OFFICIAL PLAN

SECONDARY SCHEDULE

Land Use Types

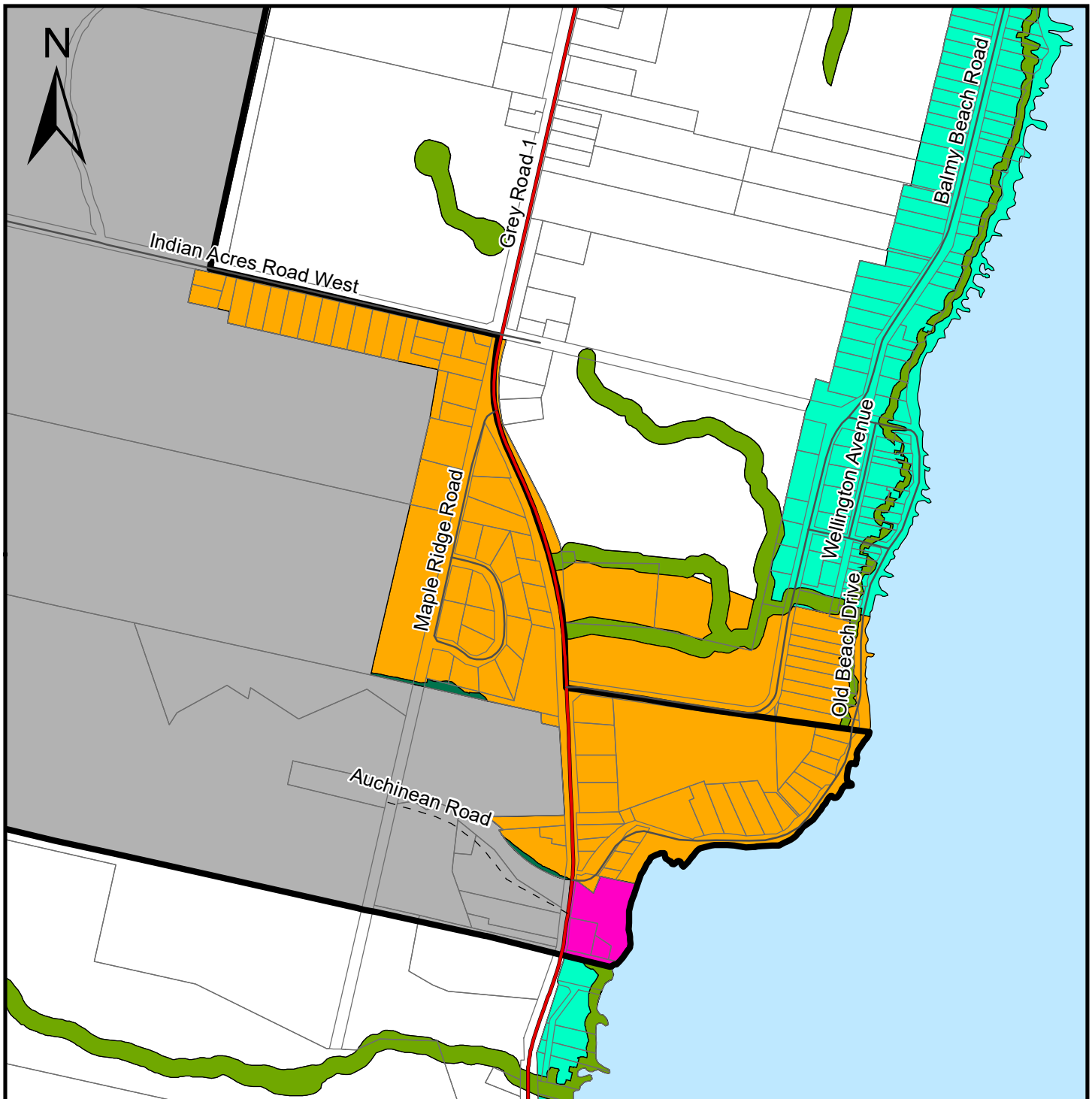
MAP 1d

EAST LINTON

SCALE 1:15 000

INTERACTIVE MAP: geo.grey.ca
 DOWNLOAD PDF: grey.ca/planning-development

GR_OP_SecSched_Map1dEastLintonX11.mxd



LEGEND

- Provincial Highway
- County Road
- Local Road
- Seasonal Road
- Agricultural
- Special Agricultural
- Rural
- Primary Settlement Area
- Secondary Settlement Area
- Inland Lakes & Shoreline
- Recreational Resort Area

- Sunset Strip Area
- Industrial Business Park
- Space Extensive Industrial and Commercial
- Niagara Escarpment Plan Boundary **
- Niagara Escarpment Development Control Area
- Escarpment Natural Area
- Escarpment Recreation Area
- Hazard Lands
- Provincially Significant Wetlands

** certain settlement areas within the Niagara Escarpment Plan Boundary may be subject to Development Control.

THE COUNTY OF GREY OFFICIAL PLAN

SECONDARY SCHEDULE Land Use Types

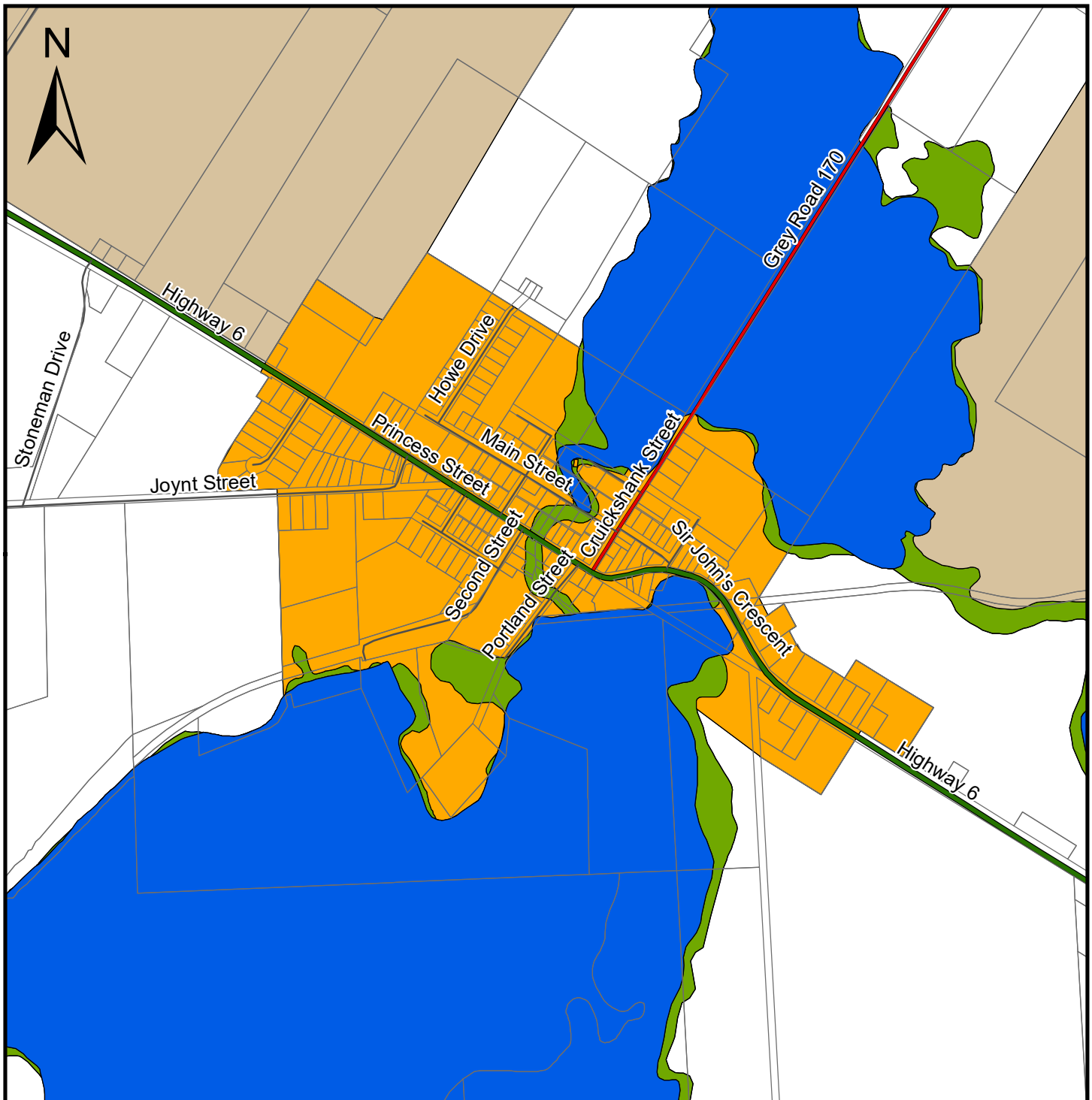
MAP 1e

BALMY BEACH

SCALE 1:10 000

INTERACTIVE MAP: geo.grey.ca
DOWNLOAD PDF: grey.ca/planning-development

GR_OP_SecSched_Map1eBalmyBeachX11.mxd



LEGEND

- Provincial Highway
- County Road
- Local Road
- - - Seasonal Road
- Agricultural
- Special Agricultural
- Rural
- Primary Settlement Area
- Secondary Settlement Area
- Inland Lakes & Shoreline
- Recreational Resort Area

- Sunset Strip Area
- Industrial Business Park
- Space Extensive Industrial and Commercial
- Niagara Escarpment Plan Boundary **
- Niagara Escarpment Development Control Area
- Escarpment Natural Area
- Escarpment Recreation Area
- Hazard Lands
- Provincially Significant Wetlands

** certain settlement areas within the Niagara Escarpment Plan Boundary may be subject to Development Control.

THE COUNTY OF GREY OFFICIAL PLAN

SECONDARY SCHEDULE Land Use Types

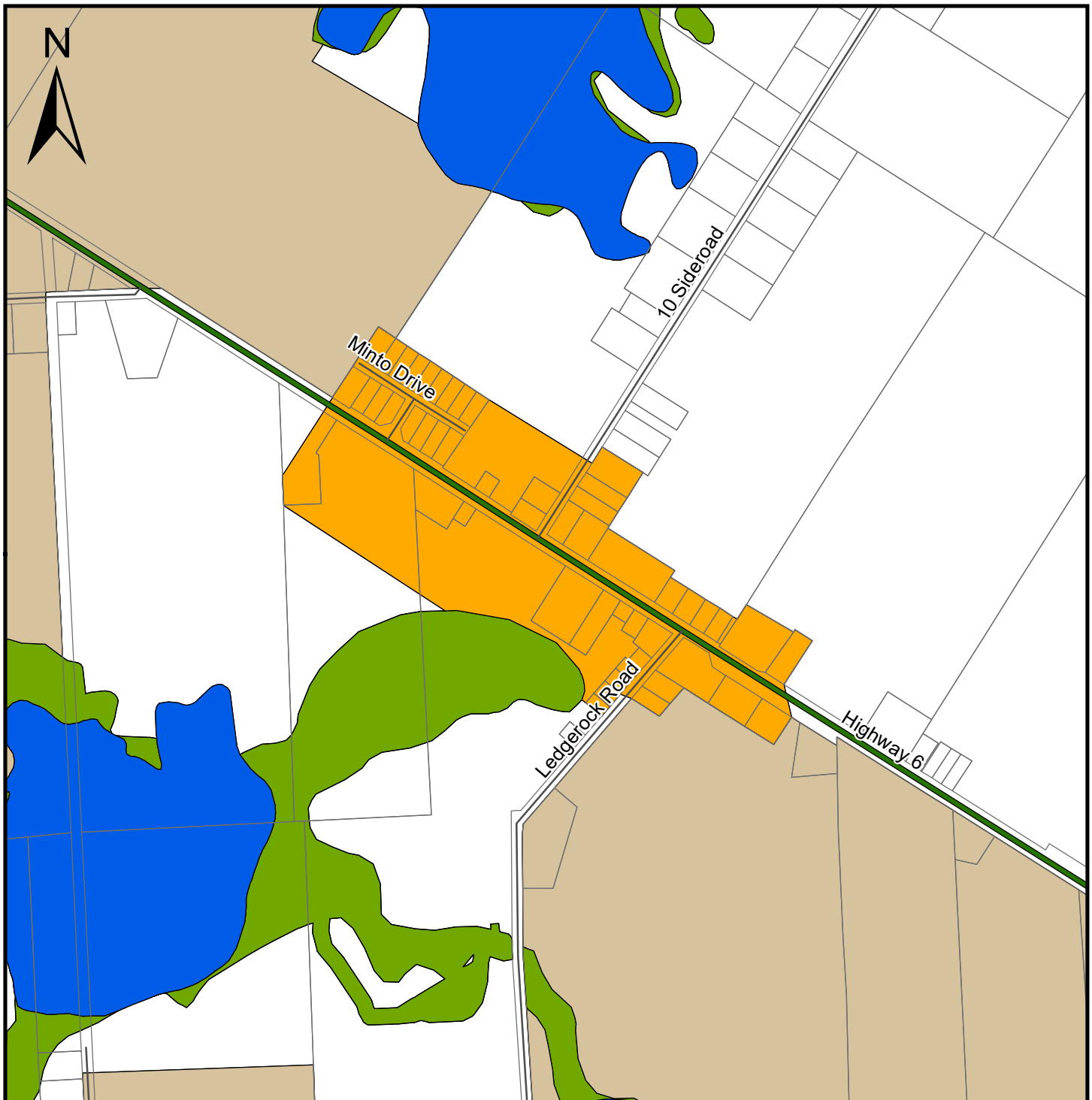
MAP 1f

SHALLOW LAKE

SCALE 1:15 000

INTERACTIVE MAP: geo.grey.ca
 DOWNLOAD PDF: grey.ca/planning-development

GR_OP_SecSched_Map1fShallowLakeX11.mxd



LEGEND

- | | |
|---------------------------|---|
| Provincial Highway | Sunset Strip Area |
| County Road | Industrial Business Park |
| Local Road | Space Extensive Industrial and Commercial |
| Seasonal Road | Niagara Escarpment Plan Boundary ** |
| Agricultural | Niagara Escarpment Development Control Area |
| Special Agricultural | Escarpment Natural Area |
| Rural | Escarpment Recreation Area |
| Primary Settlement Area | Hazard Lands |
| Secondary Settlement Area | Provincially Significant Wetlands |
| Inland Lakes & Shoreline | |
| Recreational Resort Area | |

** certain settlement areas within the Niagara Escarpment Plan Boundary may be subject to Development Control.

THE COUNTY OF GREY OFFICIAL PLAN

SECONDARY SCHEDULE Land Use Types

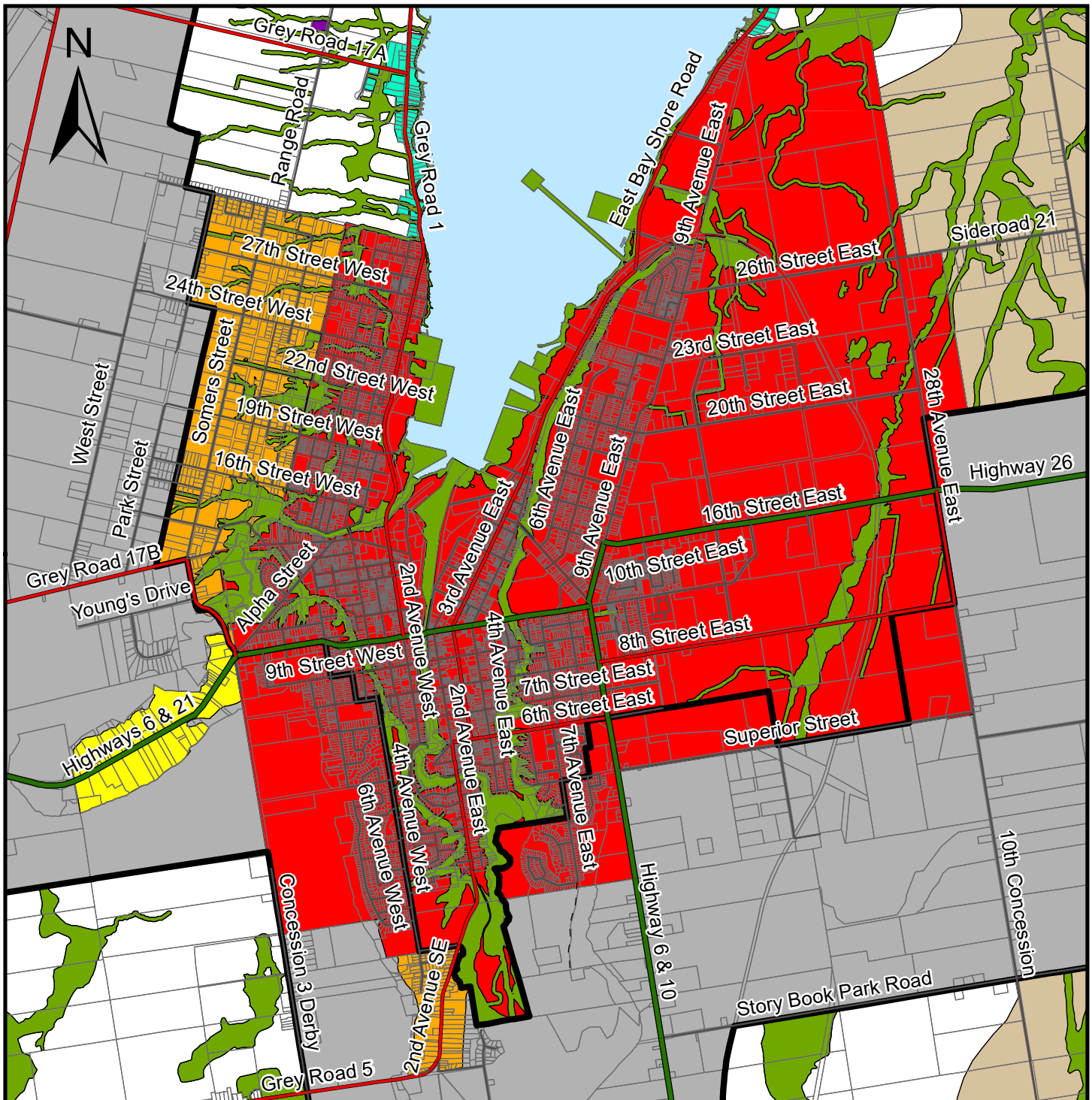
MAP 1g

CRUICKSHANK

SCALE 1:10 000

INTERACTIVE MAP: geo.grey.ca
 DOWNLOAD PDF: grey.ca/planning-development

GR_OP_SecSched_Map1gCruickshankX11.mxd



LEGEND

- | | |
|---------------------------|---|
| Provincial Highway | Sunset Strip Area |
| County Road | Industrial Business Park |
| Local Road | Space Extensive Industrial and Commercial |
| Seasonal Road | Niagara Escarpment Plan Boundary ** |
| Agricultural | Niagara Escarpment Development Control Area |
| Special Agricultural | Escarpment Natural Area |
| Rural | Escarpment Recreation Area |
| Primary Settlement Area | Hazard Lands |
| Secondary Settlement Area | Provincially Significant Wetlands |
| Inland Lakes & Shoreline | |
| Recreational Resort Area | |

** certain settlement areas within the Niagara Escarpment Plan Boundary may be subject to Development Control.

THE COUNTY OF GREY OFFICIAL PLAN

SECONDARY SCHEDULE Land Use Types

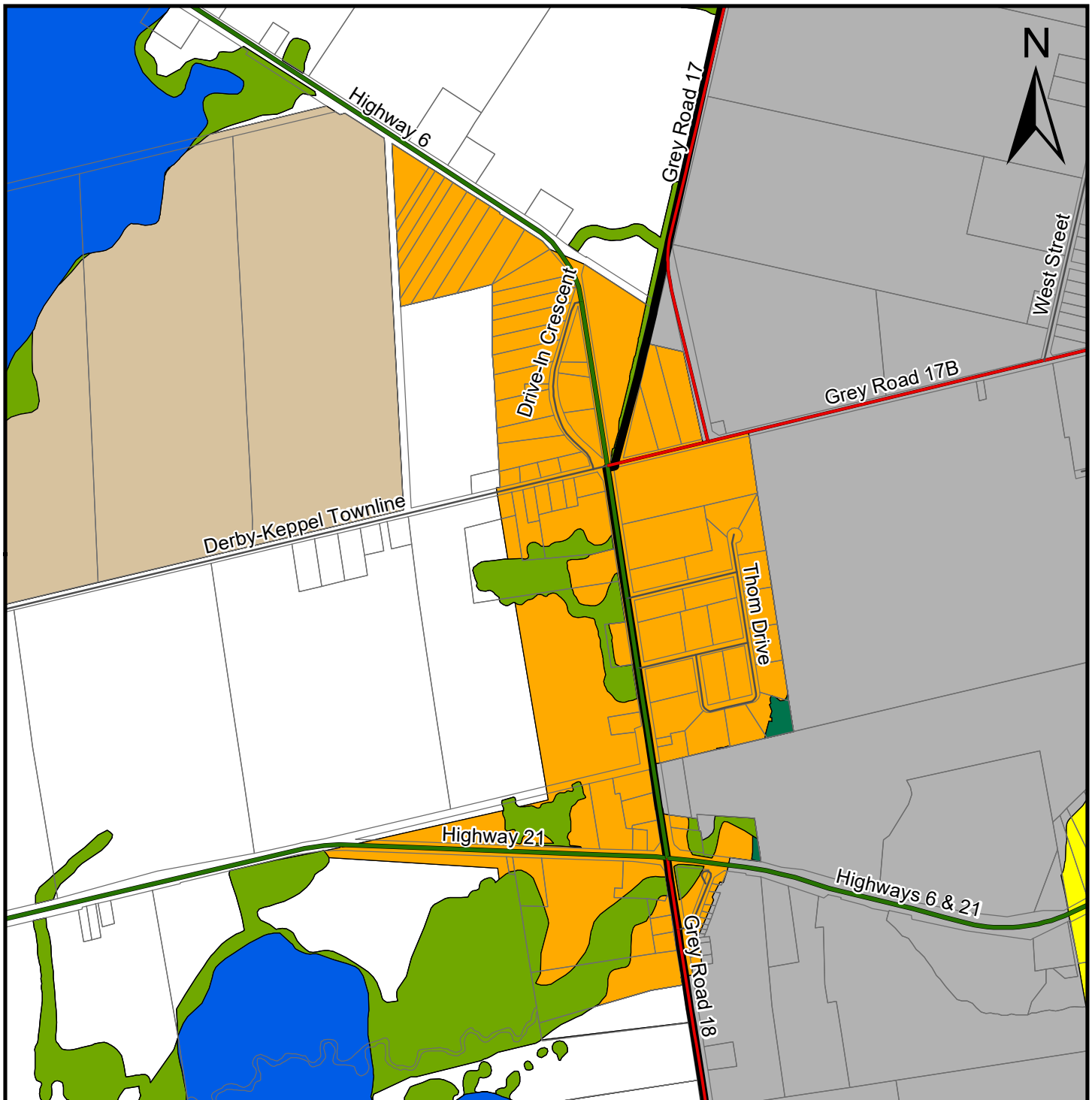
MAP 1h

OWEN SOUND BROOKE - CREAMERY HILL

SCALE 1:43 000

INTERACTIVE MAP: geo.grey.ca
DOWNLOAD PDF: grey.ca/planning-development

GR_OP_SecSched_Map1hOwen SoundX11.mxd



LEGEND

- | | |
|---------------------------|---|
| Provincial Highway | Sunset Strip Area |
| County Road | Industrial Business Park |
| Local Road | Space Extensive Industrial and Commercial |
| Seasonal Road | Niagara Escarpment Plan Boundary ** |
| Agricultural | Niagara Escarpment Development Control Area |
| Special Agricultural | Escarpment Natural Area |
| Rural | Escarpment Recreation Area |
| Primary Settlement Area | Hazardous Lands |
| Secondary Settlement Area | Provincially Significant Wetlands |
| Inland Lakes & Shoreline | |
| Recreational Resort Area | |

** certain settlement areas within the Niagara Escarpment Plan Boundary may be subject to Development Control.

THE COUNTY OF GREY OFFICIAL PLAN

SECONDARY SCHEDULE Land Use Types

MAP 1i

SPRINGMOUNT

SCALE 1:15 000

INTERACTIVE MAP: geo.grey.ca
DOWNLOAD PDF: grey.ca/planning-development

GR_OP_SecSched_Map1iSpringmountX11.mxd



LEGEND

- Provincial Highway
- County Road
- Local Road
- Seasonal Road
- Agricultural
- Special Agricultural
- Rural
- Primary Settlement Area
- Secondary Settlement Area
- Inland Lakes & Shoreline
- Recreational Resort Area

- Sunset Strip Area
- Industrial Business Park
- Space Extensive Industrial and Commercial
- Niagara Escarpment Plan Boundary **
- Niagara Escarpment Development Control Area
- Escarpment Natural Area
- Escarpment Recreation Area
- Hazard Lands
- Provincially Significant Wetlands

** certain settlement areas within the Niagara Escarpment Plan Boundary may be subject to Development Control.

THE COUNTY OF GREY OFFICIAL PLAN

SECONDARY SCHEDULE Land Use Types

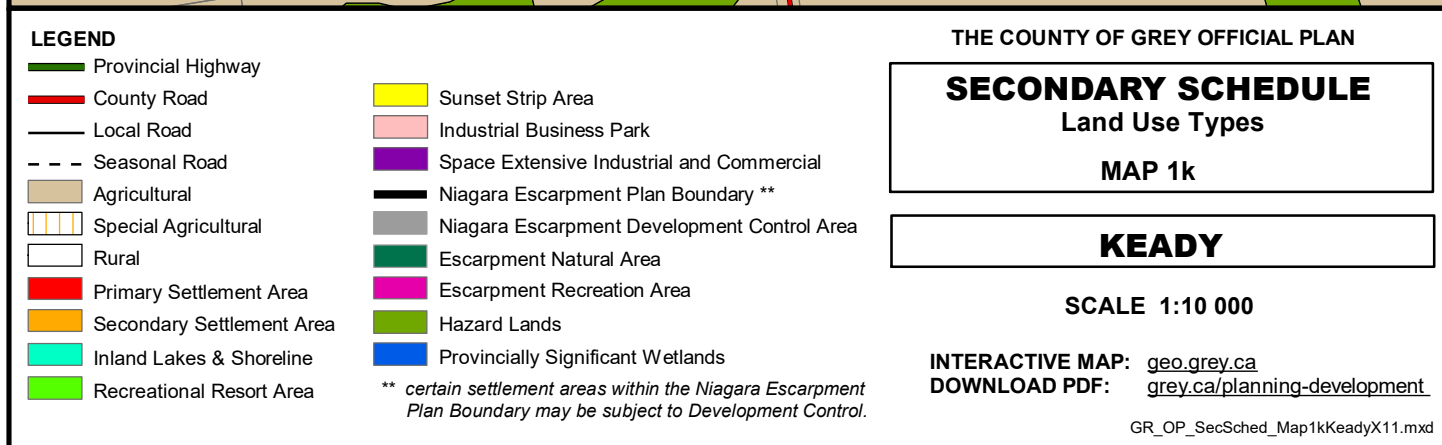
MAP 1j

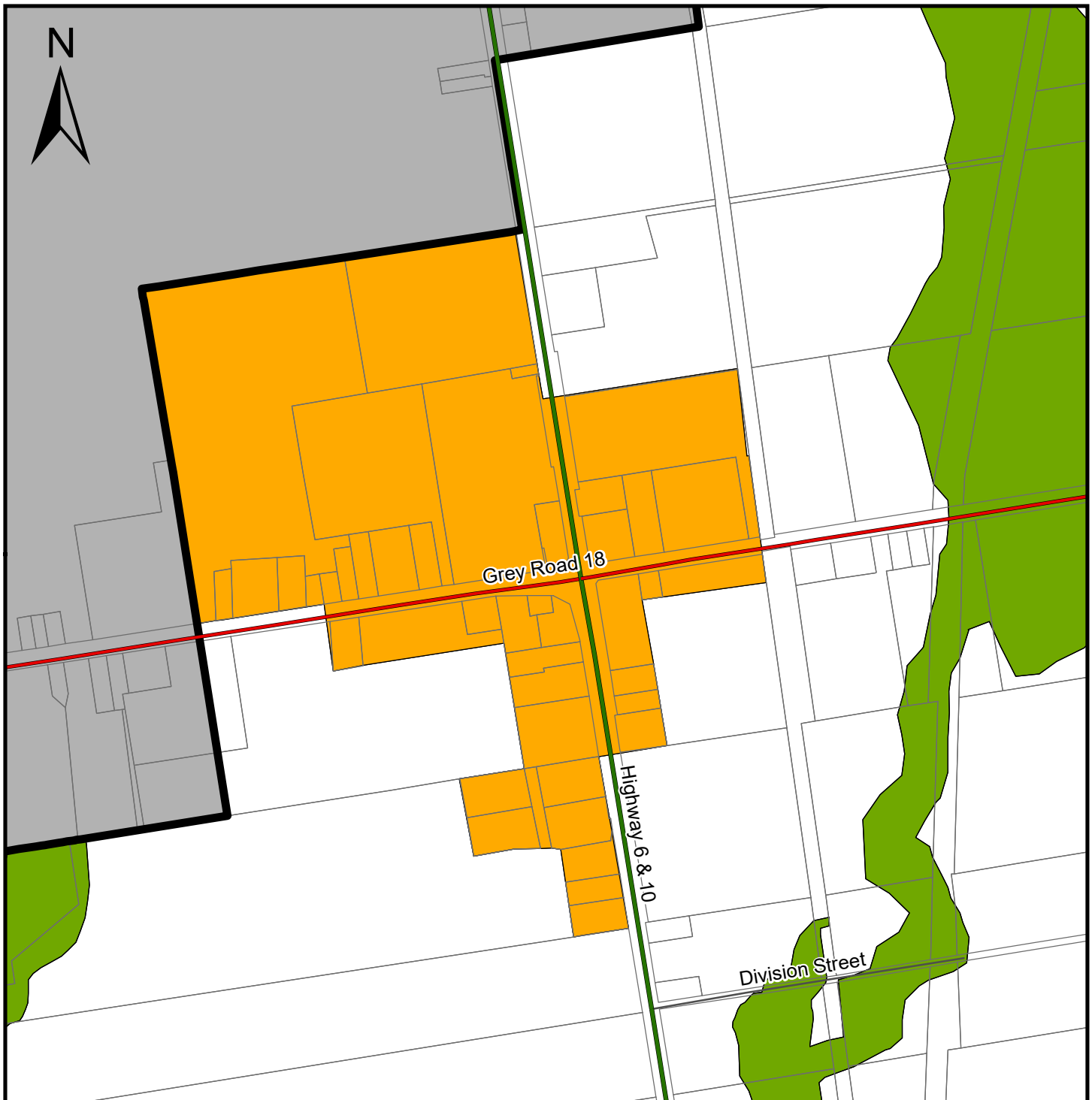
KILSYTH

SCALE 1:10 000

INTERACTIVE MAP: geo.grey.ca
DOWNLOAD PDF: grey.ca/planning-development

GR_OP_SecSched_Map1jKilsythX11.mxd





LEGEND

- | | |
|---------------------------|---|
| Provincial Highway | Sunset Strip Area |
| County Road | Industrial Business Park |
| Local Road | Space Extensive Industrial and Commercial |
| Seasonal Road | Niagara Escarpment Plan Boundary ** |
| Agricultural | Niagara Escarpment Development Control Area |
| Special Agricultural | Escarpment Natural Area |
| Rural | Escarpment Recreation Area |
| Primary Settlement Area | Hazard Lands |
| Secondary Settlement Area | Provincially Significant Wetlands |
| Inland Lakes & Shoreline | |
| Recreational Resort Area | |

** certain settlement areas within the Niagara Escarpment Plan Boundary may be subject to Development Control.

THE COUNTY OF GREY OFFICIAL PLAN

SECONDARY SCHEDULE

Land Use Types

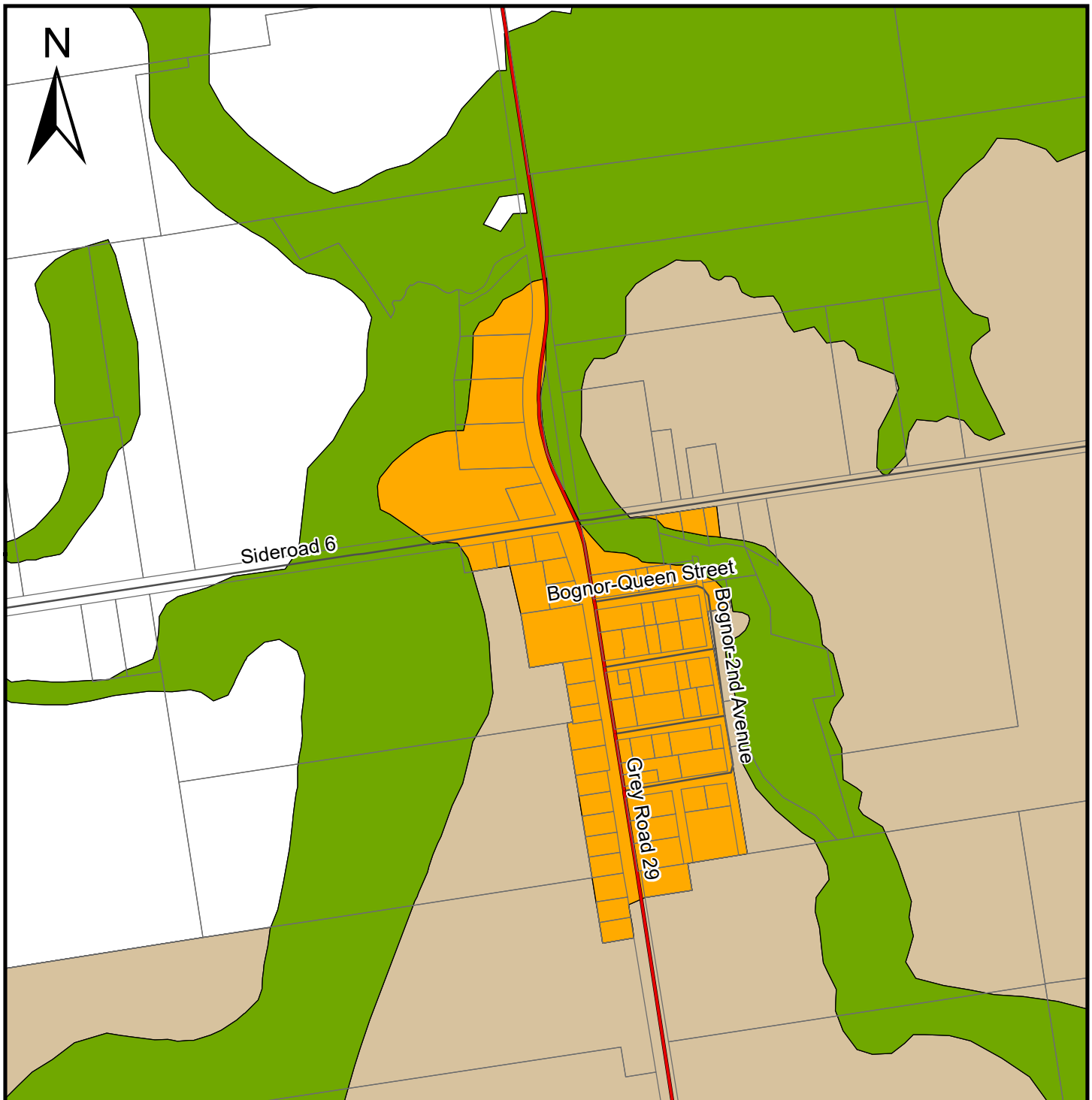
MAP 1L

ROCKFORD

SCALE 1:10 000

INTERACTIVE MAP: geo.grey.ca
 DOWNLOAD PDF: grey.ca/planning-development

GR_OP_SecSched_Map1aOxendenX11.mxd



LEGEND

- Provincial Highway
- County Road
- Local Road
- Seasonal Road
- Agricultural
- Special Agricultural
- Rural
- Primary Settlement Area
- Secondary Settlement Area
- Inland Lakes & Shoreline
- Recreational Resort Area

- Sunset Strip Area
- Industrial Business Park
- Space Extensive Industrial and Commercial
- Niagara Escarpment Plan Boundary **
- Niagara Escarpment Development Control Area
- Escarpment Natural Area
- Escarpment Recreation Area
- Hazard Lands
- Provincially Significant Wetlands

** certain settlement areas within the Niagara Escarpment Plan Boundary may be subject to Development Control.

THE COUNTY OF GREY OFFICIAL PLAN

SECONDARY SCHEDULE Land Use Types

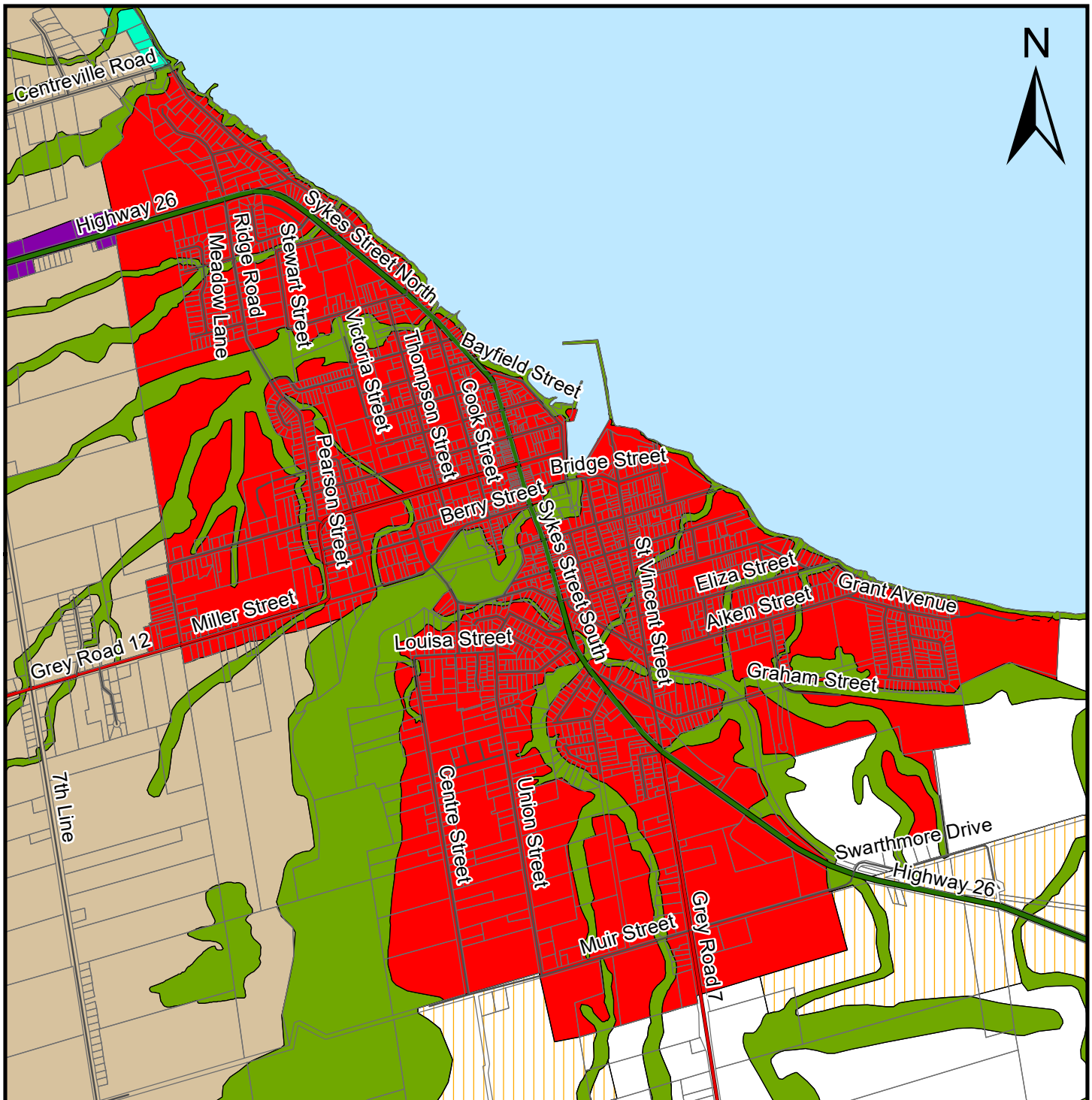
MAP 1m

BOGNOR

SCALE 1:10 000

INTERACTIVE MAP: geo.grey.ca
 DOWNLOAD PDF: grey.ca/planning-development

GR_OP_SecSched_Map1mBognorX11.mxd



LEGEND

- Provincial Highway
- County Road
- Local Road
- Seasonal Road
- Agricultural
- Special Agricultural
- Rural
- Primary Settlement Area
- Secondary Settlement Area
- Inland Lakes & Shoreline
- Recreational Resort Area

- Sunset Strip Area
- Industrial Business Park
- Space Extensive Industrial and Commercial
- Niagara Escarpment Plan Boundary **
- Niagara Escarpment Development Control Area
- Escarpment Natural Area
- Escarpment Recreation Area
- Hazard Lands
- Provincially Significant Wetlands

** certain settlement areas within the Niagara Escarpment Plan Boundary may be subject to Development Control.

THE COUNTY OF GREY OFFICIAL PLAN

SECONDARY SCHEDULE Land Use Types

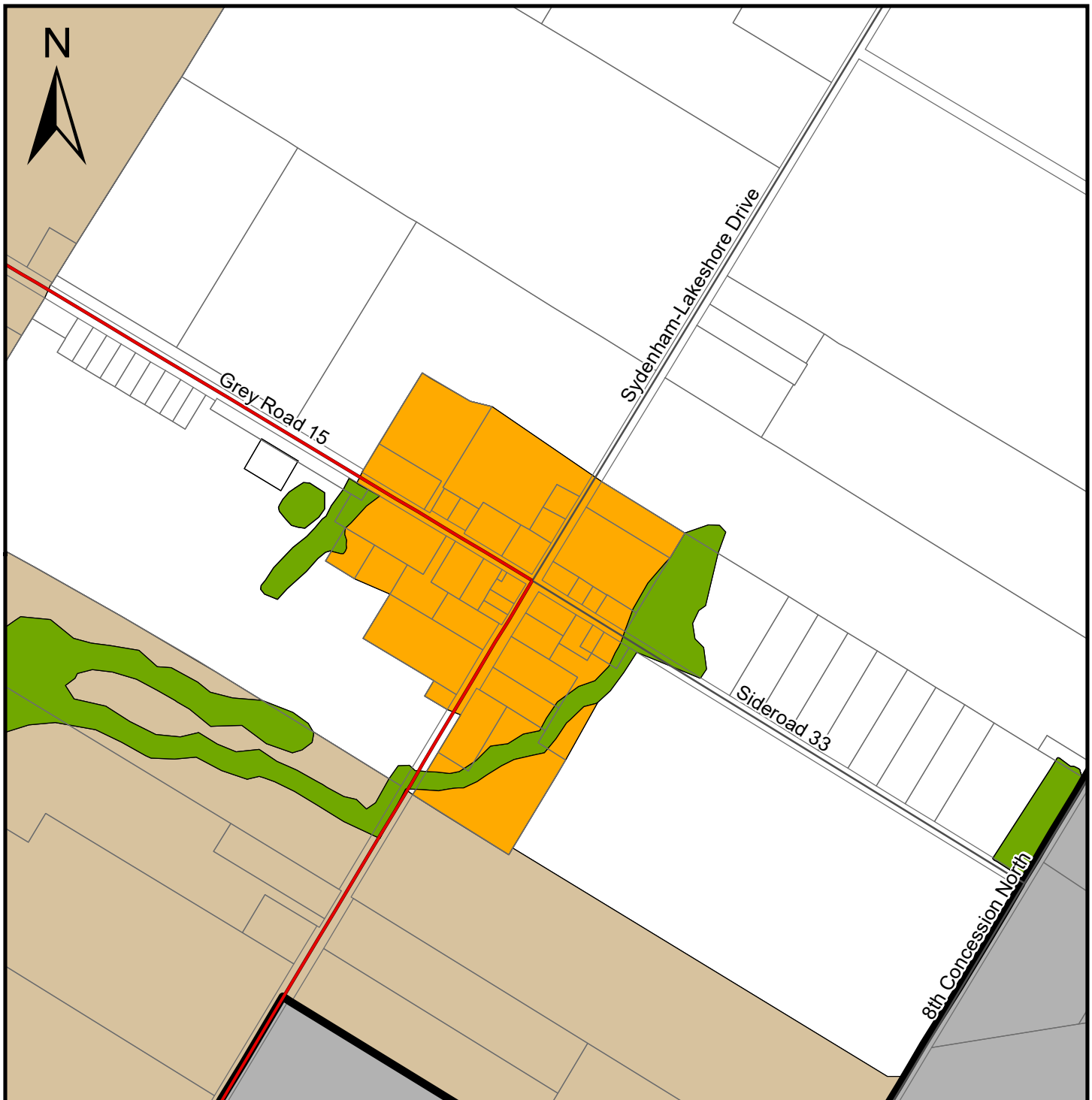
MAP 1n

MEAFORD

SCALE 1:25 000

INTERACTIVE MAP: geo.grey.ca
DOWNLOAD PDF: grey.ca/planning-development

GR_OP_SecSched_Map1nMeafordX11.mxd



LEGEND

- | | |
|---------------------------|---|
| Provincial Highway | Sunset Strip Area |
| County Road | Industrial Business Park |
| Local Road | Space Extensive Industrial and Commercial |
| Seasonal Road | Niagara Escarpment Plan Boundary ** |
| Agricultural | Niagara Escarpment Development Control Area |
| Special Agricultural | Escarpment Natural Area |
| Rural | Escarpment Recreation Area |
| Primary Settlement Area | Hazard Lands |
| Secondary Settlement Area | Provincially Significant Wetlands |
| Inland Lakes & Shoreline | |
| Recreational Resort Area | |

** certain settlement areas within the Niagara Escarpment Plan Boundary may be subject to Development Control.

THE COUNTY OF GREY OFFICIAL PLAN

SECONDARY SCHEDULE

Land Use Types

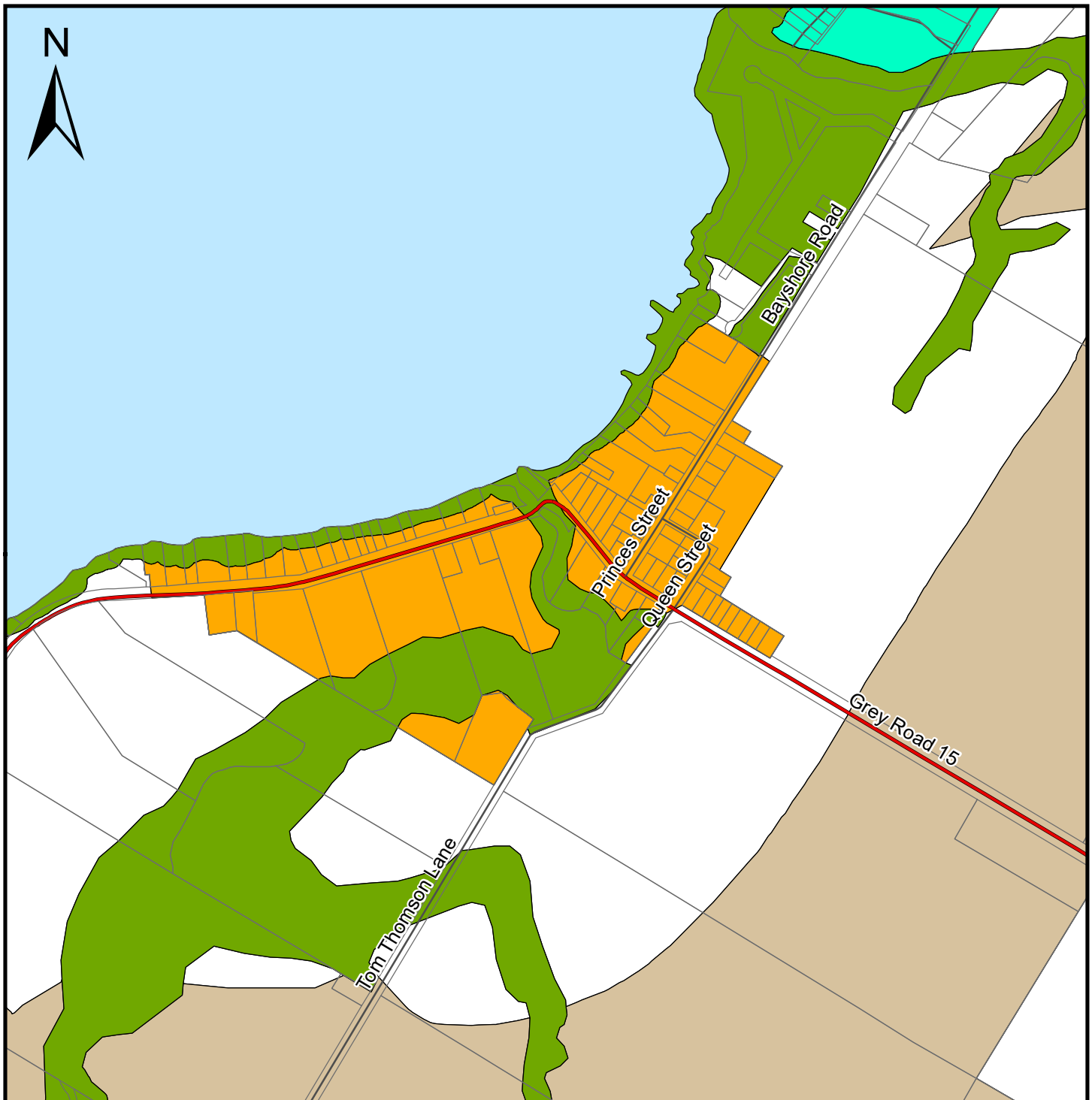
MAP 1o

ANNAN

SCALE 1:10 000

INTERACTIVE MAP: geo.grey.ca
 DOWNLOAD PDF: grey.ca/planning-development

GR_OP_SecSched_Map1oAnnanX11.mxd



LEGEND

- Provincial Highway
- County Road
- Local Road
- Seasonal Road
- Agricultural
- ▨ Special Agricultural
- Rural
- Primary Settlement Area
- Secondary Settlement Area
- Inland Lakes & Shoreline
- Recreational Resort Area

- Sunset Strip Area
- Industrial Business Park
- Space Extensive Industrial and Commercial
- Niagara Escarpment Plan Boundary **
- Niagara Escarpment Development Control Area
- Escarpment Natural Area
- Escarpment Recreation Area
- Hazard Lands
- Provincially Significant Wetlands

** certain settlement areas within the Niagara Escarpment Plan Boundary may be subject to Development Control.

THE COUNTY OF GREY OFFICIAL PLAN

SECONDARY SCHEDULE

Land Use Types

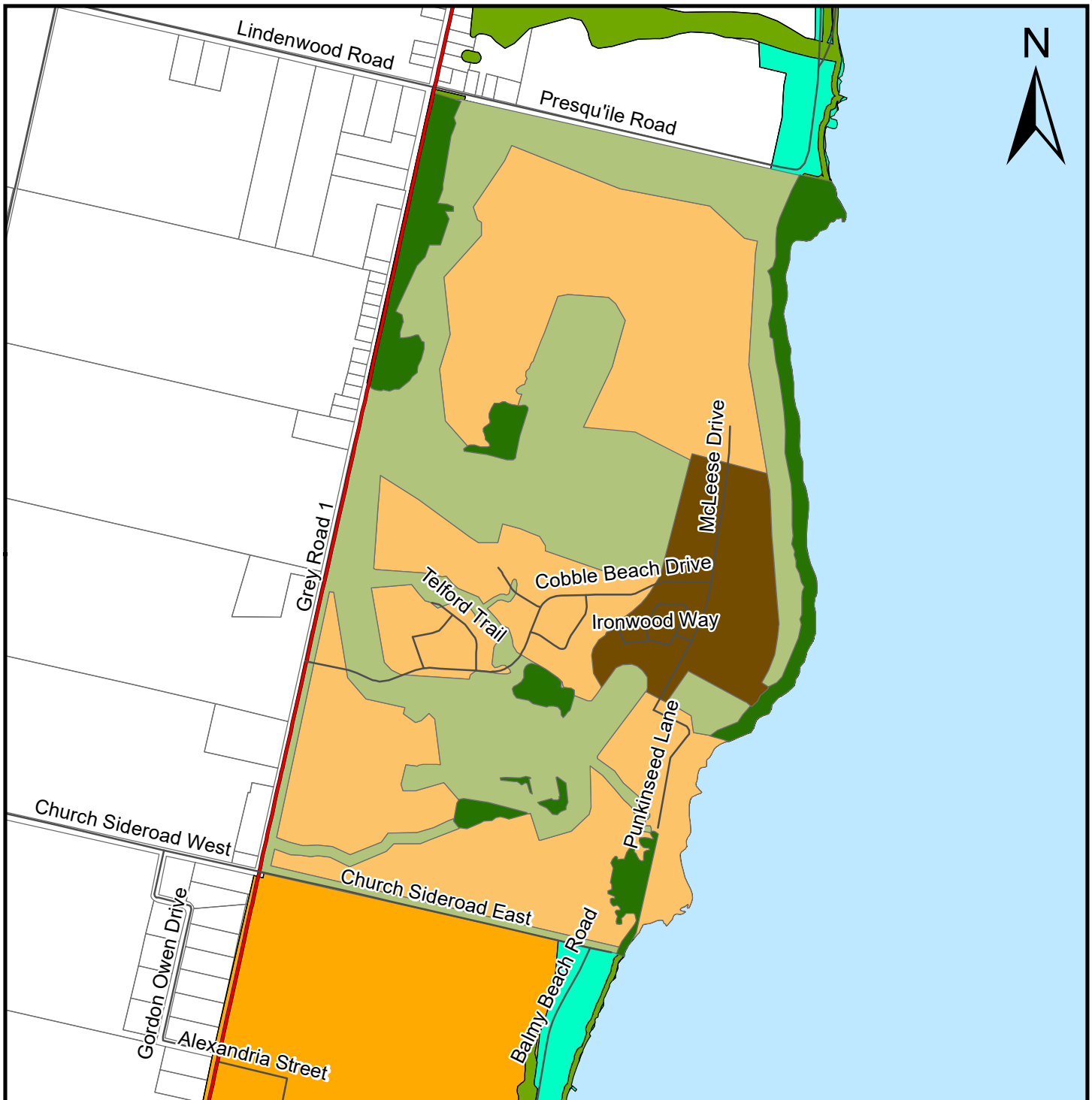
MAP 1p

LEITH

SCALE 1:10 000

INTERACTIVE MAP: geo.grey.ca
 DOWNLOAD PDF: grey.ca/planning-development

GR_OP_SecSched_Map1pLeithX11.mxd



LEGEND

	Provincial Highway		Industrial Business Park
	County Road		Space Extensive Industrial and Commercial
	Local Road		Niagara Escarpment Plan Boundary **
	Seasonal Road		Niagara Escarpment Development Control Area
	Agricultural		Escarpment Natural Area
	Special Agricultural		Escarpment Recreation Area
	Rural		Hazard Lands
	Primary Settlement Area		Provincially Significant Wetlands
	Secondary Settlement Area		Residential
	Inland Lakes & Shoreline		Open Space
	Recreational Resort Area		Village Centre
	Sunset Strip Area		Environmental Protection

** certain settlement areas within the Niagara Escarpment Plan Boundary may be subject to Development Control.

THE COUNTY OF GREY OFFICIAL PLAN

SECONDARY SCHEDULE Land Use Types

MAP 1q

COBBLE BEACH Georgian Villas Inc.

SCALE 1:15 000

INTERACTIVE MAP: geo.grey.ca
DOWNLOAD PDF: grey.ca/planning-development

GR_OP_SecSched_Map1qCobbleBeachX11.mxd



LEGEND

- | | |
|---------------------------|---|
| Provincial Highway | Sunset Strip Area |
| County Road | Industrial Business Park |
| Local Road | Space Extensive Industrial and Commercial |
| Seasonal Road | Niagara Escarpment Plan Boundary ** |
| Agricultural | Niagara Escarpment Development Control Area |
| Special Agricultural | Escarpment Natural Area |
| Rural | Escarpment Recreation Area |
| Primary Settlement Area | Hazard Lands |
| Secondary Settlement Area | Provincially Significant Wetlands |
| Inland Lakes & Shoreline | |
| Recreational Resort Area | |

** certain settlement areas within the Niagara Escarpment Plan Boundary may be subject to Development Control.

THE COUNTY OF GREY OFFICIAL PLAN

SECONDARY SCHEDULE Land Use Types

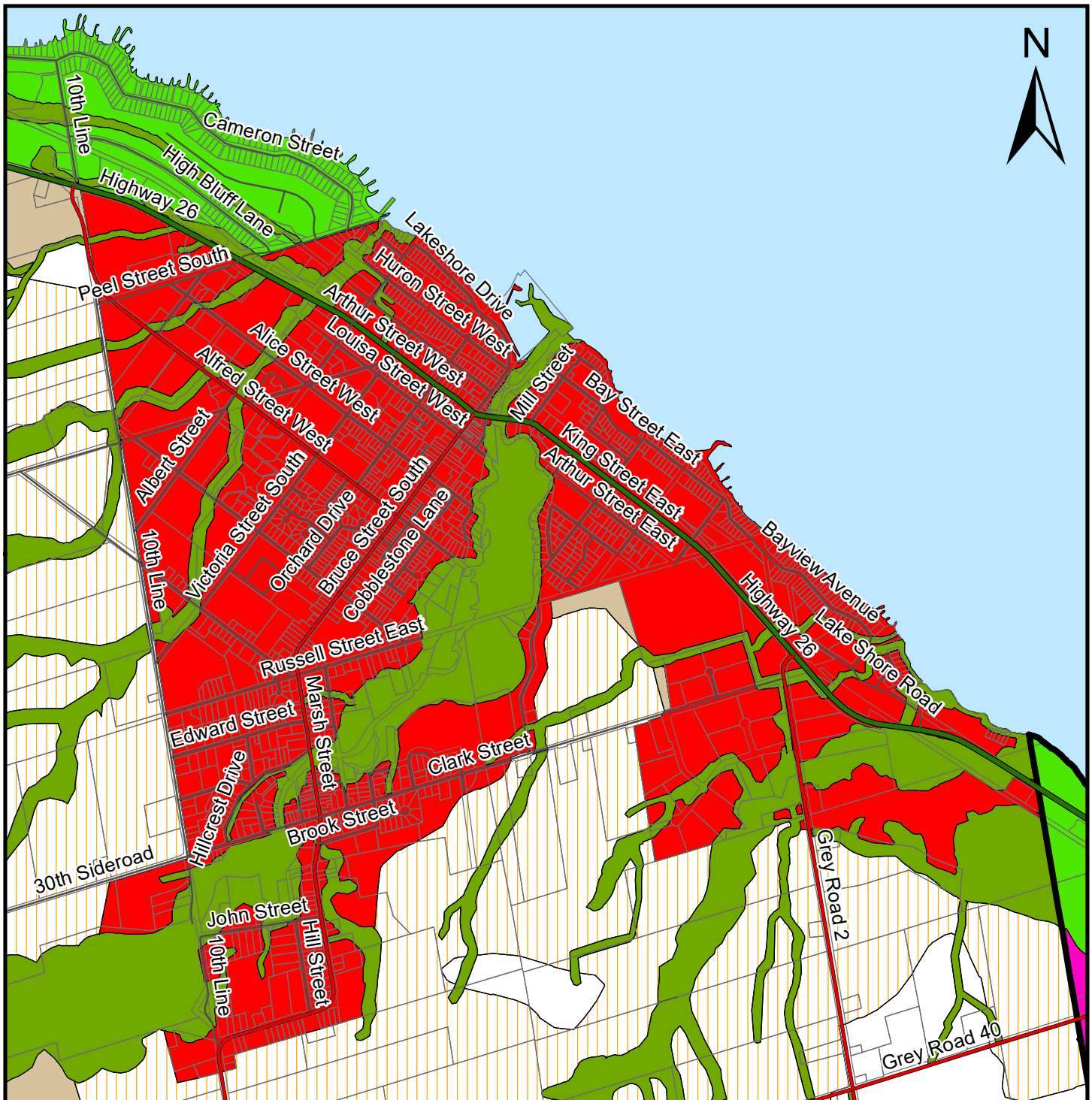
MAP 1r

WOODFORD

SCALE 1:10 000

INTERACTIVE MAP: geo.grey.ca
 DOWNLOAD PDF: grey.ca/planning-development

GR_OP_SecSched_Map1rWoodfordX11.mxd



LEGEND

- | | |
|---------------------------|---|
| Provincial Highway | Sunset Strip Area |
| County Road | Industrial Business Park |
| Local Road | Space Extensive Industrial and Commercial |
| Seasonal Road | Niagara Escarpment Plan Boundary ** |
| Agricultural | Niagara Escarpment Development Control Area |
| Special Agricultural | Escarpment Natural Area |
| Rural | Escarpment Recreation Area |
| Primary Settlement Area | Hazard Lands |
| Secondary Settlement Area | Provincially Significant Wetlands |
| Inland Lakes & Shoreline | |
| Recreational Resort Area | |

** certain settlement areas within the Niagara Escarpment Plan Boundary may be subject to Development Control.

THE COUNTY OF GREY OFFICIAL PLAN

SECONDARY SCHEDULE Land Use Types

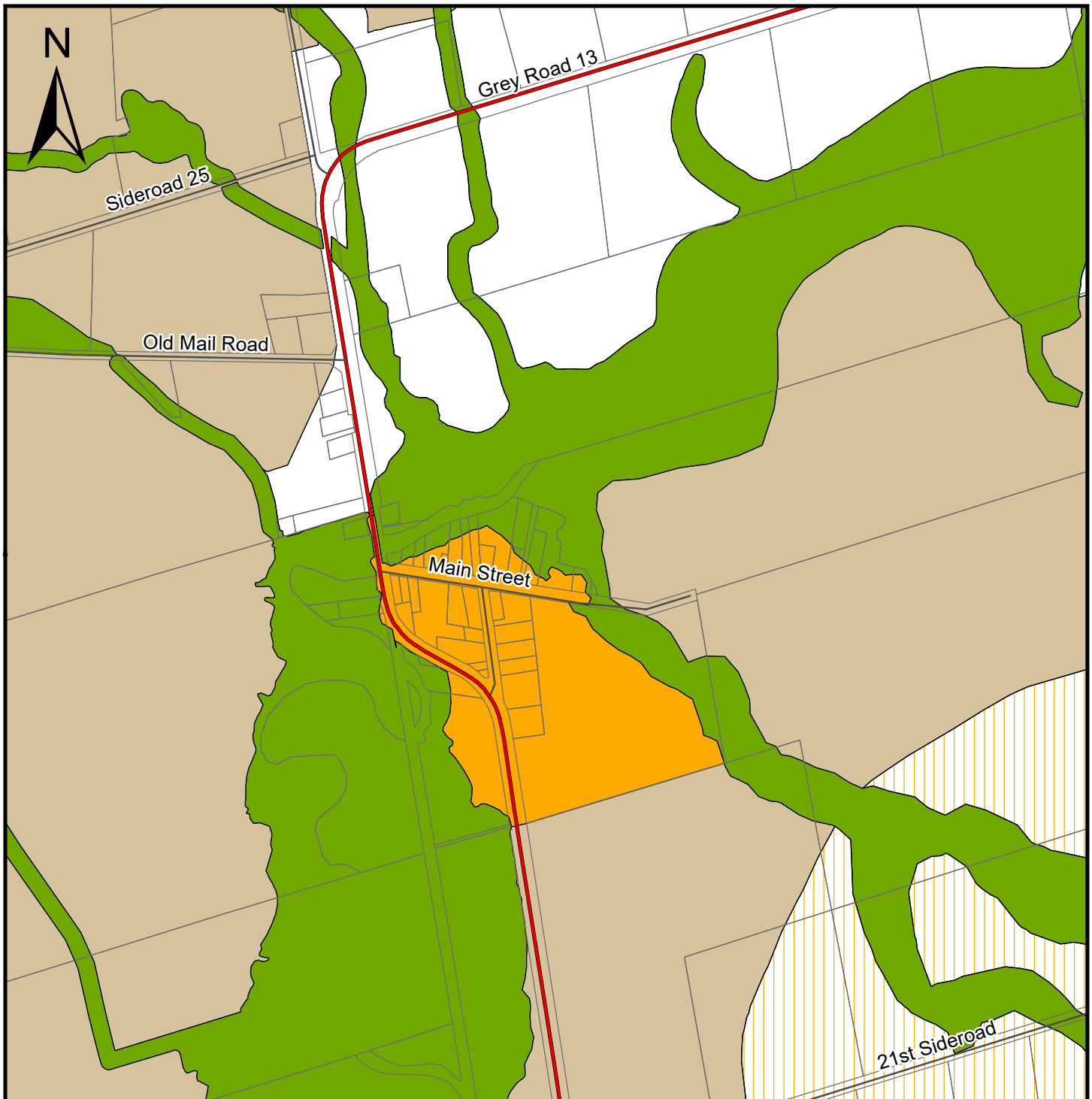
MAP 2a

THORNBURY - CLARKSBURG

SCALE 1:25 000

INTERACTIVE MAP: geo.grey.ca
DOWNLOAD PDF: grey.ca/planning-development

GR_OP_SecSched_Map2aThornbury-ClarksburgX11.mxd



LEGEND

- Provincial Highway
- County Road
- Local Road
- Seasonal Road
- Agricultural
- Special Agricultural
- Rural
- Primary Settlement Area
- Secondary Settlement Area
- Inland Lakes & Shoreline
- Recreational Resort Area

- Sunset Strip Area
- Industrial Business Park
- Space Extensive Industrial and Commercial
- Niagara Escarpment Plan Boundary **
- Niagara Escarpment Development Control Area
- Escarpment Natural Area
- Escarpment Recreation Area
- Hazard Lands
- Provincially Significant Wetlands

** certain settlement areas within the Niagara Escarpment Plan Boundary may be subject to Development Control.

THE COUNTY OF GREY OFFICIAL PLAN

SECONDARY SCHEDULE Land Use Types

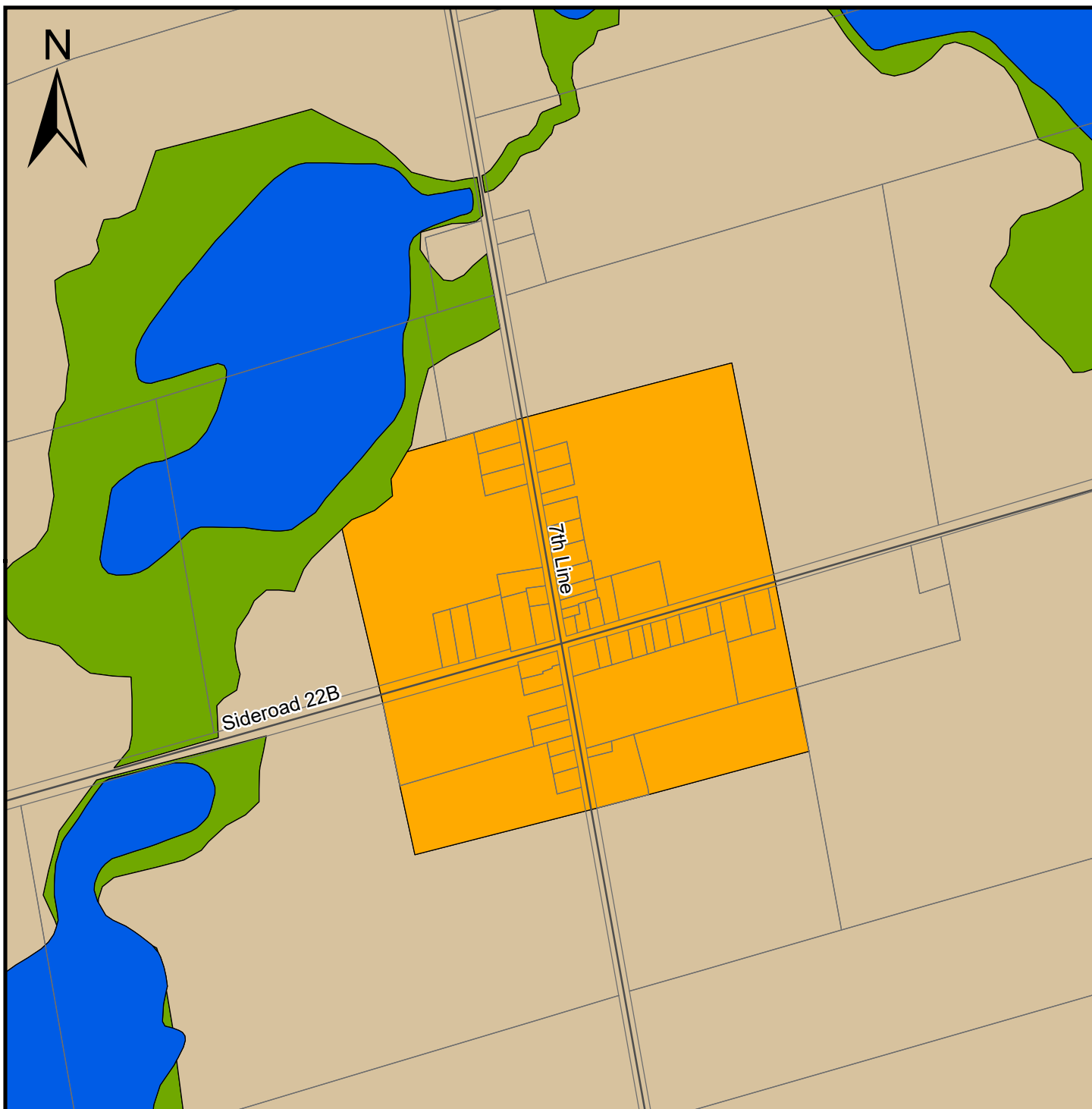
MAP 2b

HEATHCOTE

SCALE 1:10 000

INTERACTIVE MAP: geo.grey.ca
DOWNLOAD PDF: grey.ca/planning-development

GR_OP_SecSched_Map2bHeathcoteX11.mxd



LEGEND

- Provincial Highway
- County Road
- Local Road
- Seasonal Road
- Agricultural
- Special Agricultural
- Rural
- Primary Settlement Area
- Secondary Settlement Area
- Inland Lakes & Shoreline
- Recreational Resort Area

- Sunset Strip Area
- Industrial Business Park
- Space Extensive Industrial and Commercial
- Niagara Escarpment Plan Boundary **
- Niagara Escarpment Development Control Area
- Escarpment Natural Area
- Escarpment Recreation Area
- Hazard Lands
- Provincially Significant Wetlands

** certain settlement areas within the Niagara Escarpment Plan Boundary may be subject to Development Control.

THE COUNTY OF GREY OFFICIAL PLAN

SECONDARY SCHEDULE

Land Use Types

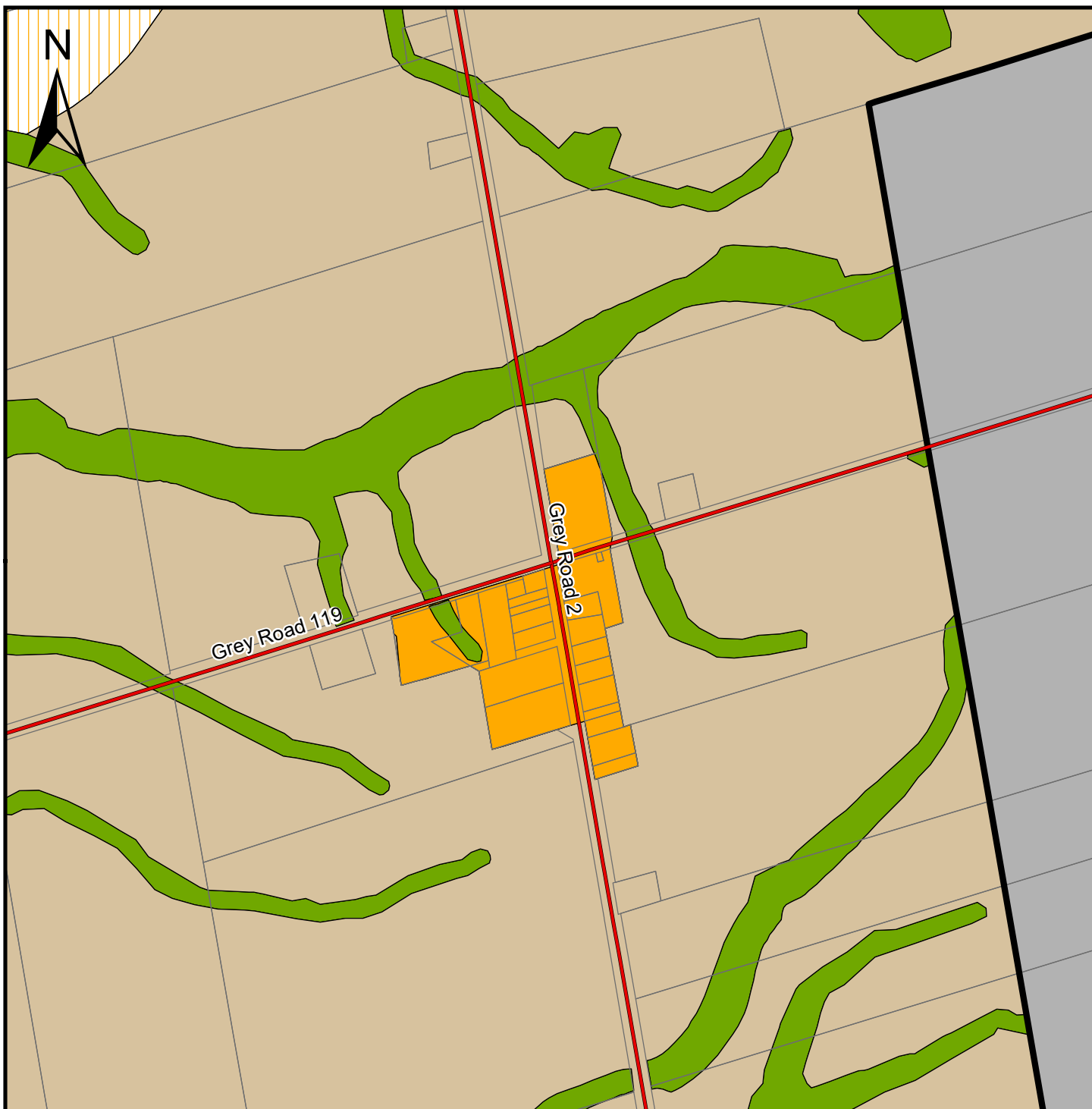
MAP 2c

ROCKLYN

SCALE 1:10 000

INTERACTIVE MAP: geo.grey.ca
 DOWNLOAD PDF: grey.ca/planning-development

GR_OP_SecSched_Map2cRocklynX11.mxd



LEGEND

- | | |
|---------------------------|---|
| Provincial Highway | Sunset Strip Area |
| County Road | Industrial Business Park |
| Local Road | Space Extensive Industrial and Commercial |
| Seasonal Road | Niagara Escarpment Plan Boundary ** |
| Agricultural | Niagara Escarpment Development Control Area |
| Special Agricultural | Escarpment Natural Area |
| Rural | Escarpment Recreation Area |
| Primary Settlement Area | Hazard Lands |
| Secondary Settlement Area | Provincially Significant Wetlands |
| Inland Lakes & Shoreline | |
| Recreational Resort Area | |

** certain settlement areas within the Niagara Escarpment Plan Boundary may be subject to Development Control.

THE COUNTY OF GREY OFFICIAL PLAN

SECONDARY SCHEDULE

Land Use Types

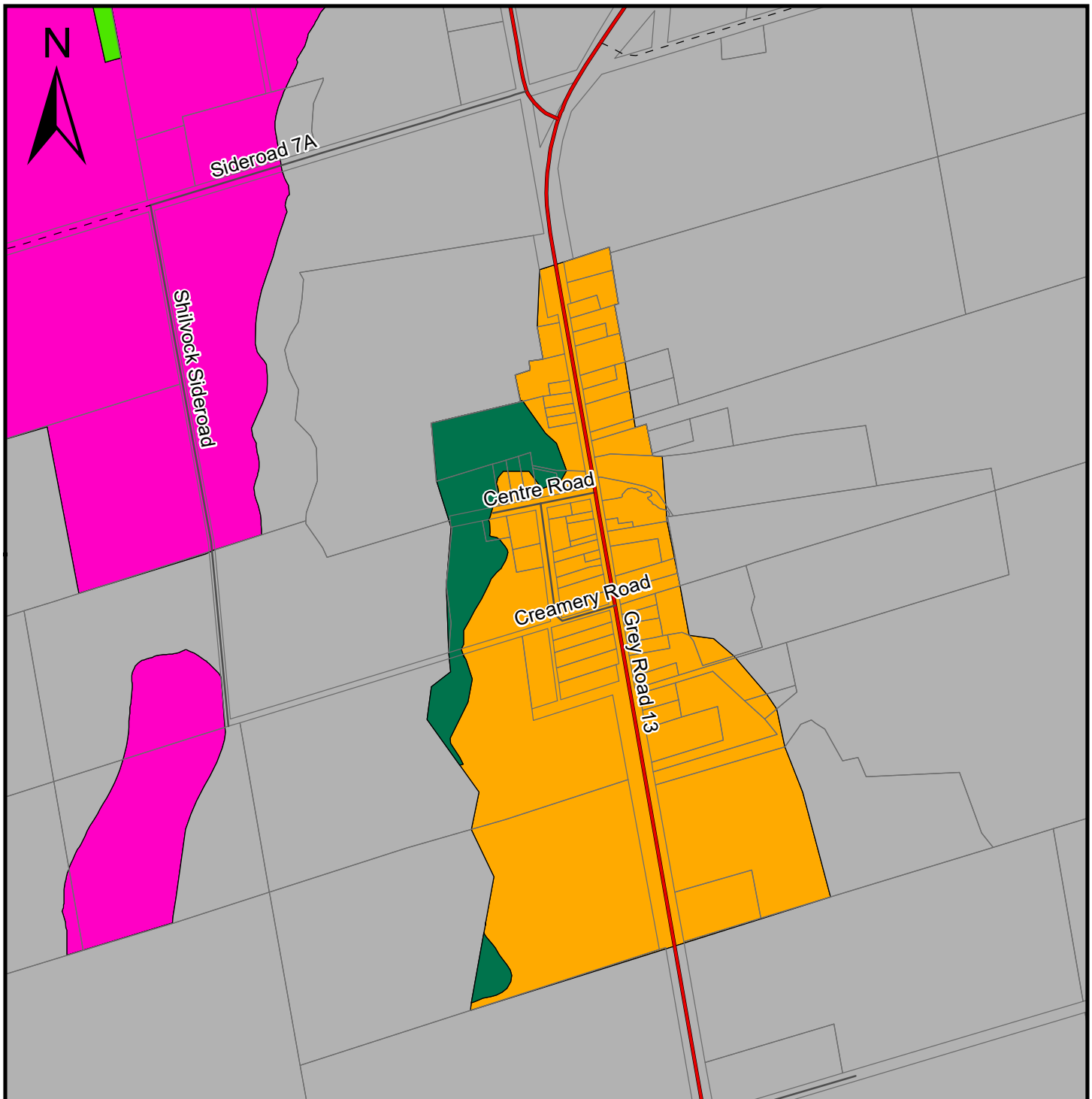
MAP 2d

RAVENNA

SCALE 1:10 000

INTERACTIVE MAP: geo.grey.ca
 DOWNLOAD PDF: grey.ca/planning-development

GR_OP_SecSched_Map2dRaveenaX11.mxd



LEGEND

- | | |
|---------------------------|---|
| Provincial Highway | Sunset Strip Area |
| County Road | Industrial Business Park |
| Local Road | Space Extensive Industrial and Commercial |
| Seasonal Road | Niagara Escarpment Plan Boundary ** |
| Agricultural | Niagara Escarpment Development Control Area |
| Special Agricultural | Escarpment Natural Area |
| Rural | Escarpment Recreation Area |
| Primary Settlement Area | Hazard Lands |
| Secondary Settlement Area | Provincially Significant Wetlands |
| Inland Lakes & Shoreline | |
| Recreational Resort Area | |

** certain settlement areas within the Niagara Escarpment Plan Boundary may be subject to Development Control.

THE COUNTY OF GREY OFFICIAL PLAN

SECONDARY SCHEDULE Land Use Types

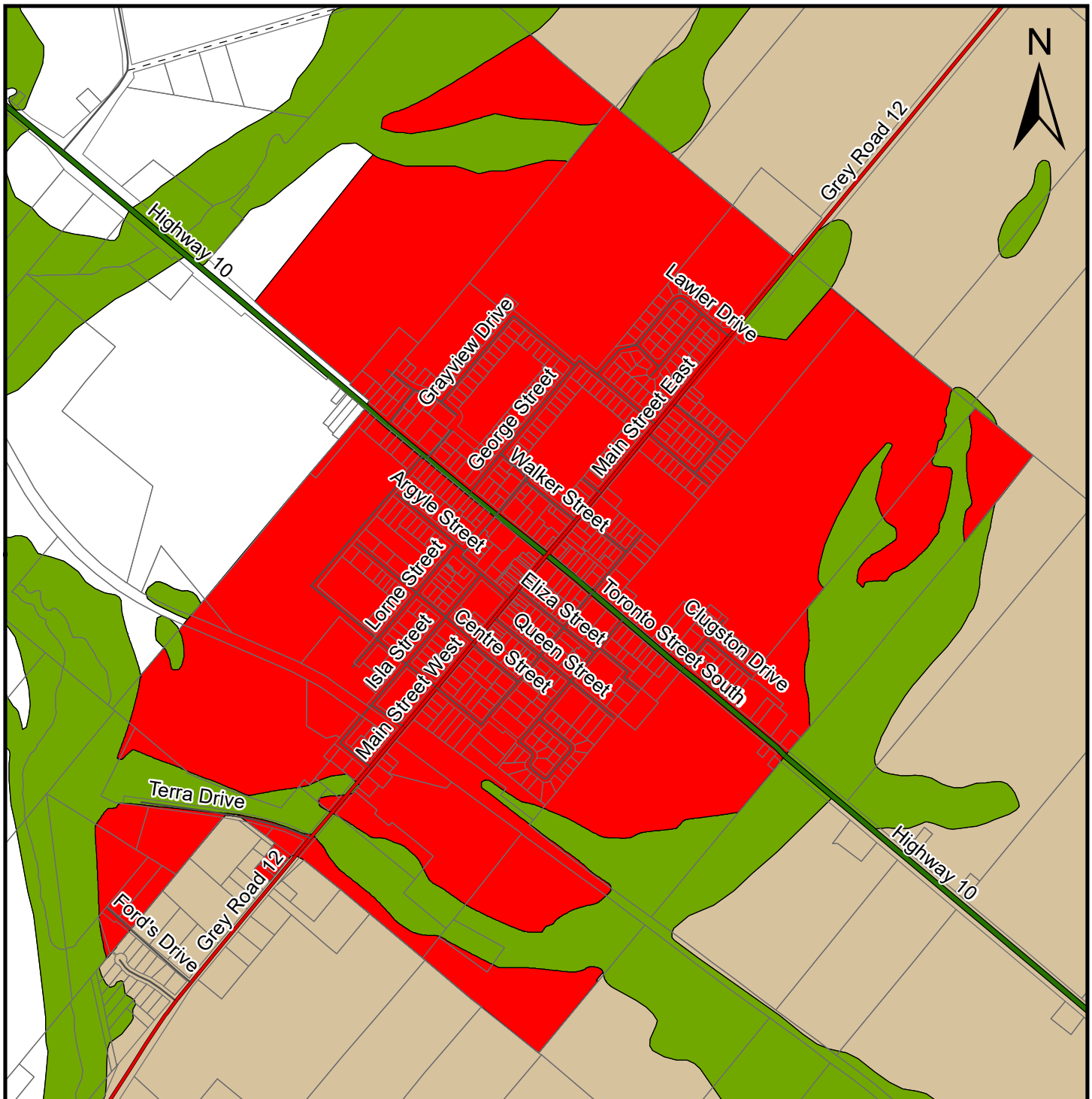
MAP 2e

KIMBERLEY

SCALE 1:10 000

INTERACTIVE MAP: geo.grey.ca
DOWNLOAD PDF: grey.ca/planning-development

GR_OP_SecSched_Map2eKimberleyX11.mxd



LEGEND

- | | |
|---------------------------|---|
| Provincial Highway | Sunset Strip Area |
| County Road | Industrial Business Park |
| Local Road | Space Extensive Industrial and Commercial |
| Seasonal Road | Niagara Escarpment Plan Boundary ** |
| Agricultural | Niagara Escarpment Development Control Area |
| Special Agricultural | Escarpment Natural Area |
| Rural | Escarpment Recreation Area |
| Primary Settlement Area | Hazard Lands |
| Secondary Settlement Area | Provincially Significant Wetlands |
| Inland Lakes & Shoreline | |
| Recreational Resort Area | |

** certain settlement areas within the Niagara Escarpment Plan Boundary may be subject to Development Control.

THE COUNTY OF GREY OFFICIAL PLAN

SECONDARY SCHEDULE

Land Use Types

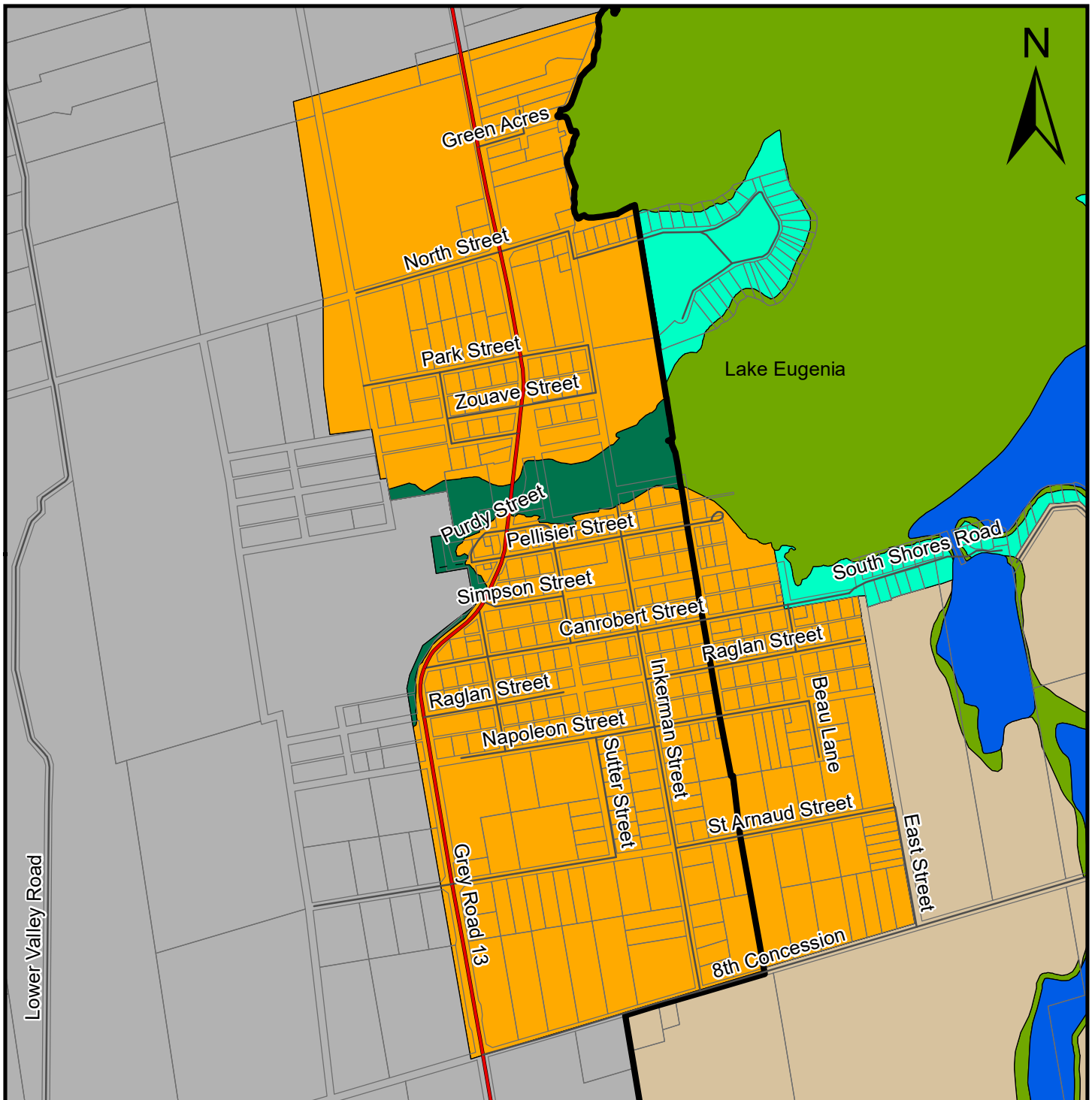
MAP 2f

MARKDALE

SCALE 1:15 000

INTERACTIVE MAP: geo.grey.ca
 DOWNLOAD PDF: grey.ca/planning-development

GR_OP_SecSched_Map2fMarkdaleX11.mxd



LEGEND

- Provincial Highway
- County Road
- Local Road
- Seasonal Road
- Agricultural
- Special Agricultural
- Rural
- Primary Settlement Area
- Secondary Settlement Area
- Inland Lakes & Shoreline
- Recreational Resort Area

- Sunset Strip Area
- Industrial Business Park
- Space Extensive Industrial and Commercial
- Niagara Escarpment Plan Boundary **
- Niagara Escarpment Development Control Area
- Escarpment Natural Area
- Escarpment Recreation Area
- Hazard Lands
- Provincially Significant Wetlands

** certain settlement areas within the Niagara Escarpment Plan Boundary may be subject to Development Control.

THE COUNTY OF GREY OFFICIAL PLAN

SECONDARY SCHEDULE

Land Use Types

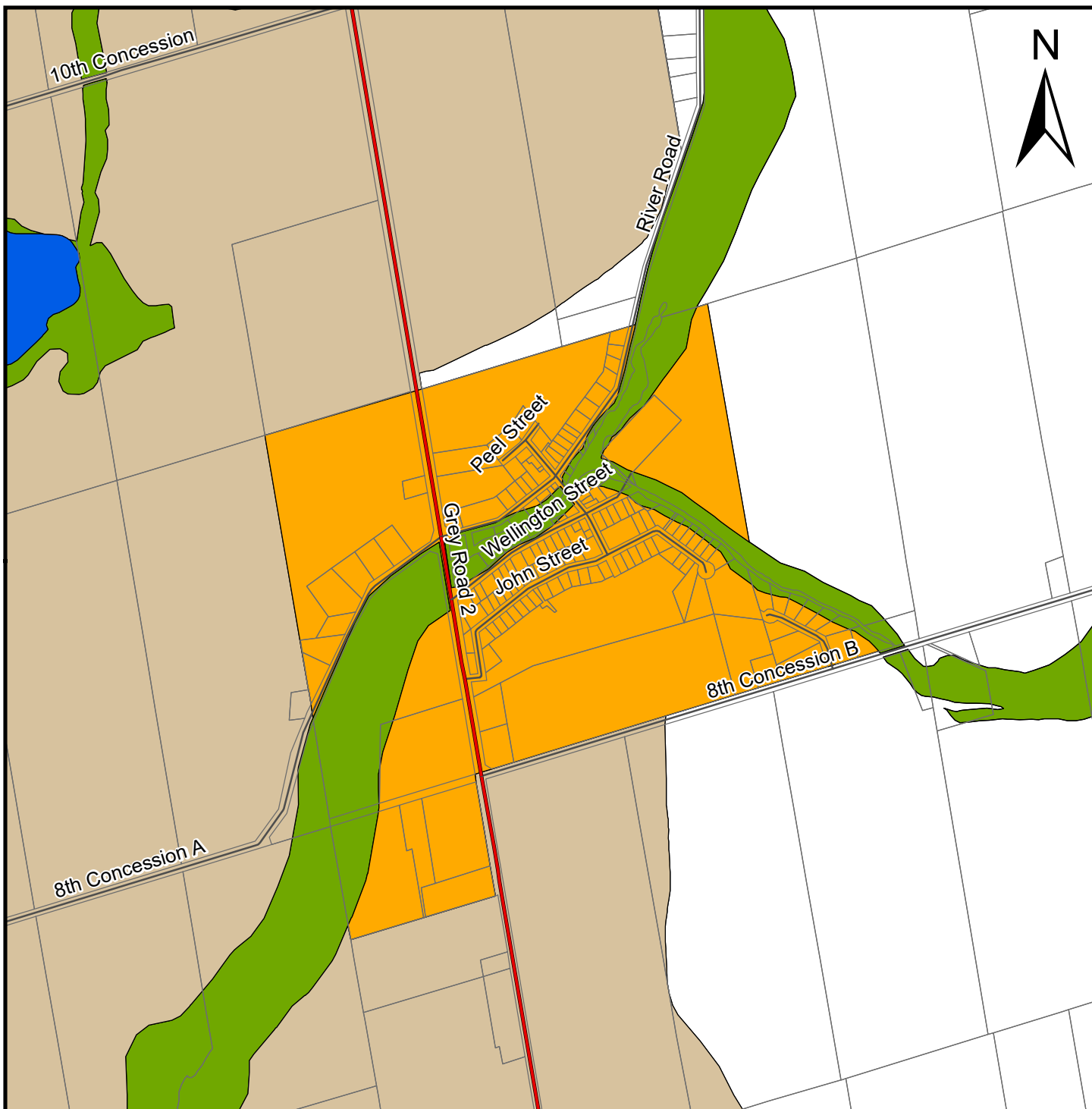
MAP 2g

EUGENIA

SCALE 1:15 000

INTERACTIVE MAP: geo.grey.ca
 DOWNLOAD PDF: grey.ca/planning-development

GR_OP_SecSched_Map2gEugeniaX11.mxd



LEGEND

- Provincial Highway
- County Road
- Local Road
- Seasonal Road
- Agricultural
- Special Agricultural
- Rural
- Primary Settlement Area
- Secondary Settlement Area
- Inland Lakes & Shoreline
- Recreational Resort Area

- Sunset Strip Area
- Industrial Business Park
- Space Extensive Industrial and Commercial
- Niagara Escarpment Plan Boundary **
- Niagara Escarpment Development Control Area
- Escarpment Natural Area
- Escarpment Recreation Area
- Hazard Lands
- Provincially Significant Wetlands

** certain settlement areas within the Niagara Escarpment Plan Boundary may be subject to Development Control.

THE COUNTY OF GREY OFFICIAL PLAN

SECONDARY SCHEDULE

Land Use Types

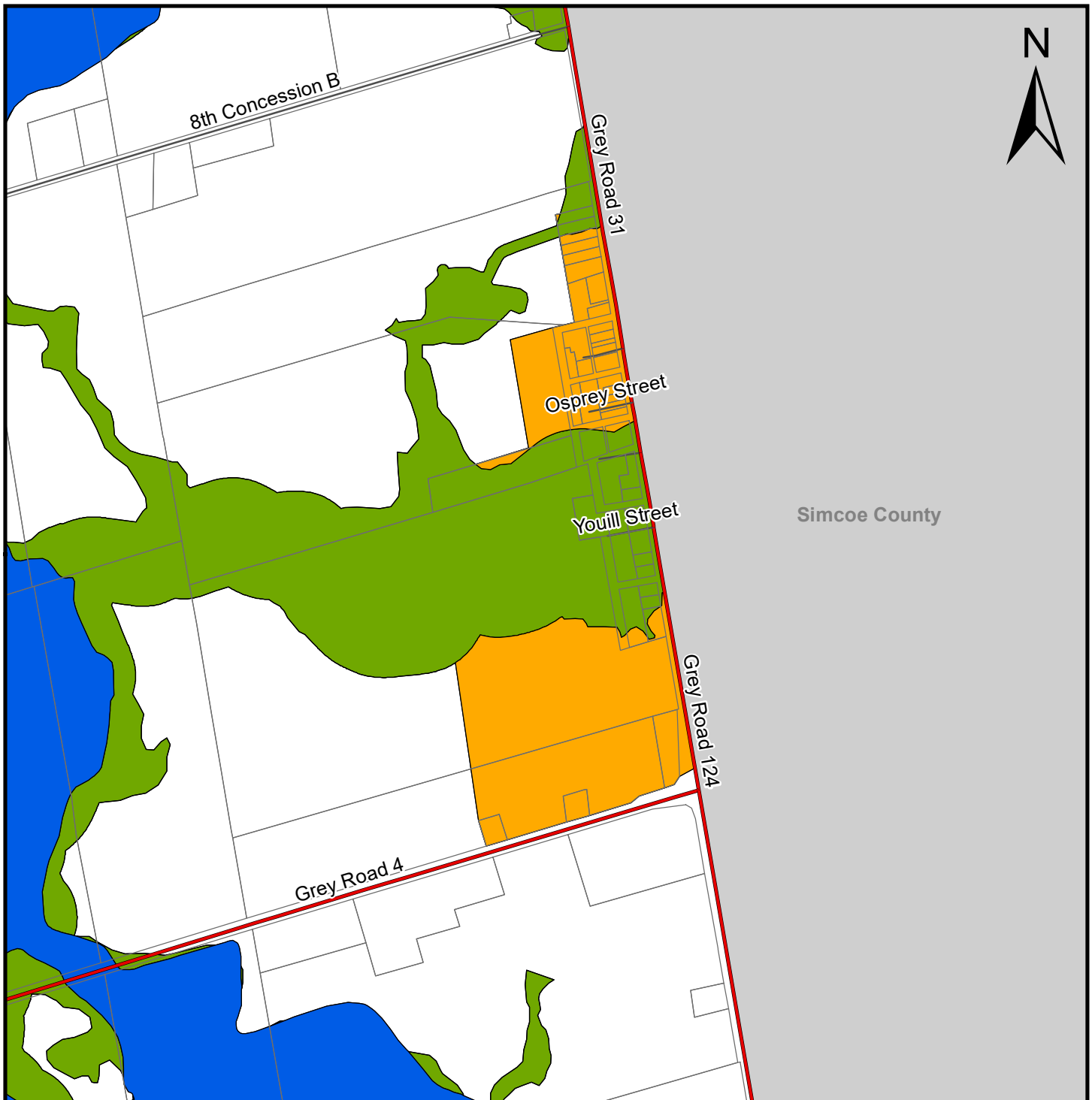
MAP 2h

FEVERSHAM

SCALE 1:15 000

INTERACTIVE MAP: geo.grey.ca
 DOWNLOAD PDF: grey.ca/planning-development

GR_OP_SecSched_Map2hFevershamX11.mxd



LEGEND

- | | |
|---------------------------|---|
| Provincial Highway | Sunset Strip Area |
| County Road | Industrial Business Park |
| Local Road | Space Extensive Industrial and Commercial |
| Seasonal Road | Niagara Escarpment Plan Boundary ** |
| Agricultural | Niagara Escarpment Development Control Area |
| Special Agricultural | Escarpment Natural Area |
| Rural | Escarpment Recreation Area |
| Primary Settlement Area | Hazard Lands |
| Secondary Settlement Area | Provincially Significant Wetlands |
| Inland Lakes & Shoreline | |
| Recreational Resort Area | |

** certain settlement areas within the Niagara Escarpment Plan Boundary may be subject to Development Control.

THE COUNTY OF GREY OFFICIAL PLAN

SECONDARY SCHEDULE

Land Use Types

MAP 2i

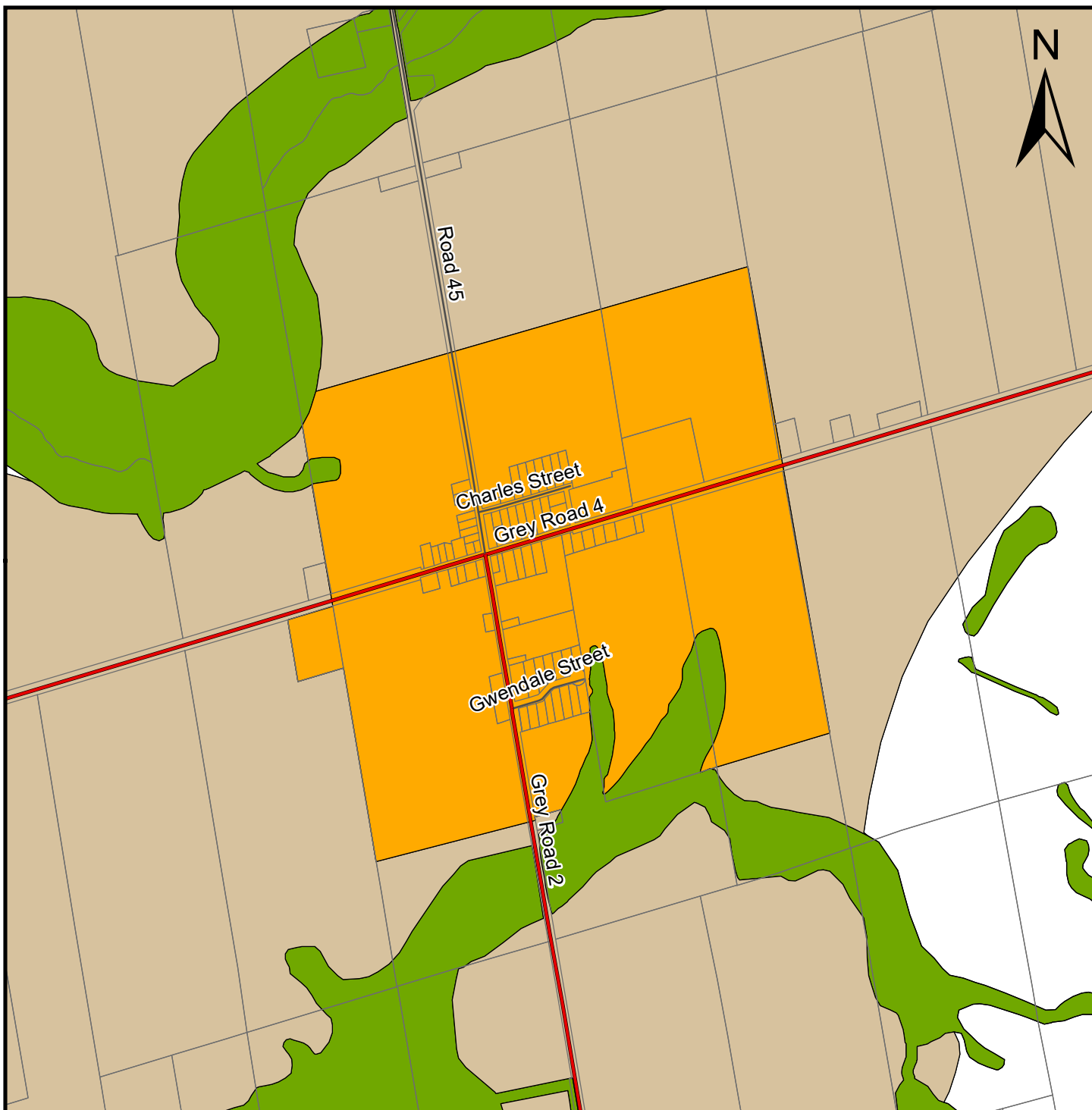
SINGHAMPTON

SCALE 1:15 000

INTERACTIVE MAP: geo.grey.ca

DOWNLOAD PDF: grey.ca/planning-development

GR_OP_SecSched_Map2iSinghamptonX11.mxd



LEGEND

- Provincial Highway
- County Road
- Local Road
- Seasonal Road
- Agricultural
- Special Agricultural
- Rural
- Primary Settlement Area
- Secondary Settlement Area
- Inland Lakes & Shoreline
- Recreational Resort Area

- Sunset Strip Area
- Industrial Business Park
- Space Extensive Industrial and Commercial
- Niagara Escarpment Plan Boundary **
- Niagara Escarpment Development Control Area
- Escarpment Natural Area
- Escarpment Recreation Area
- Hazard Lands
- Provincially Significant Wetlands

** certain settlement areas within the Niagara Escarpment Plan Boundary may be subject to Development Control.

THE COUNTY OF GREY OFFICIAL PLAN

SECONDARY SCHEDULE Land Use Types

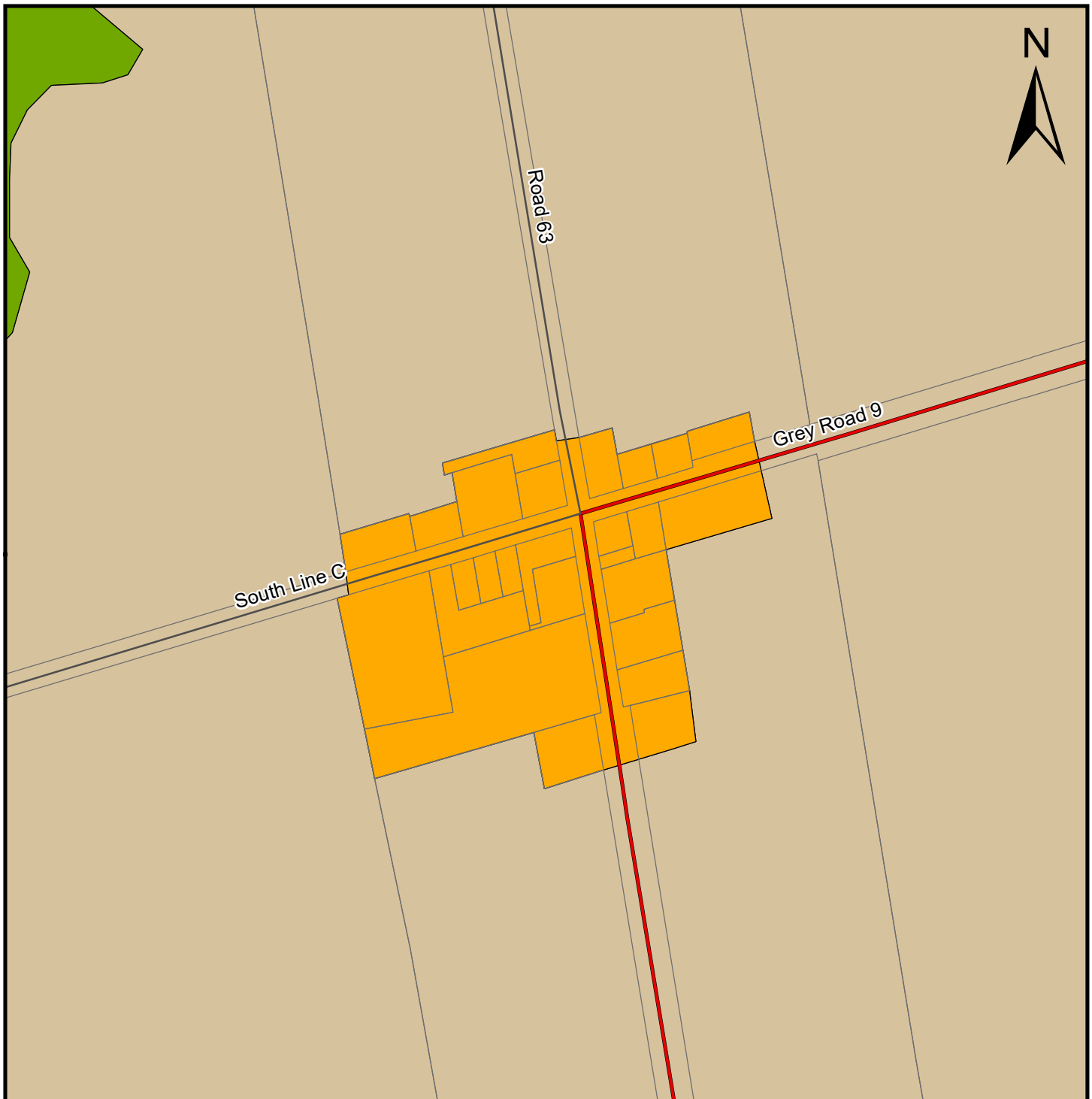
MAP 2j

MAXWELL

SCALE 1:15 000

INTERACTIVE MAP: geo.grey.ca
 DOWNLOAD PDF: grey.ca/planning-development

GR_OP_SecSched_Map2jMaxwellX11.mxd



LEGEND

- | | |
|---------------------------|---|
| Provincial Highway | Sunset Strip Area |
| County Road | Industrial Business Park |
| Local Road | Space Extensive Industrial and Commercial |
| Seasonal Road | Niagara Escarpment Plan Boundary ** |
| Agricultural | Niagara Escarpment Development Control Area |
| Special Agricultural | Escarpment Natural Area |
| Rural | Escarpment Recreation Area |
| Primary Settlement Area | Hazard Lands |
| Secondary Settlement Area | Provincially Significant Wetlands |
| Inland Lakes & Shoreline | |
| Recreational Resort Area | |

** certain settlement areas within the Niagara Escarpment Plan Boundary may be subject to Development Control.

THE COUNTY OF GREY OFFICIAL PLAN

SECONDARY SCHEDULE

Land Use Types

MAP 2k

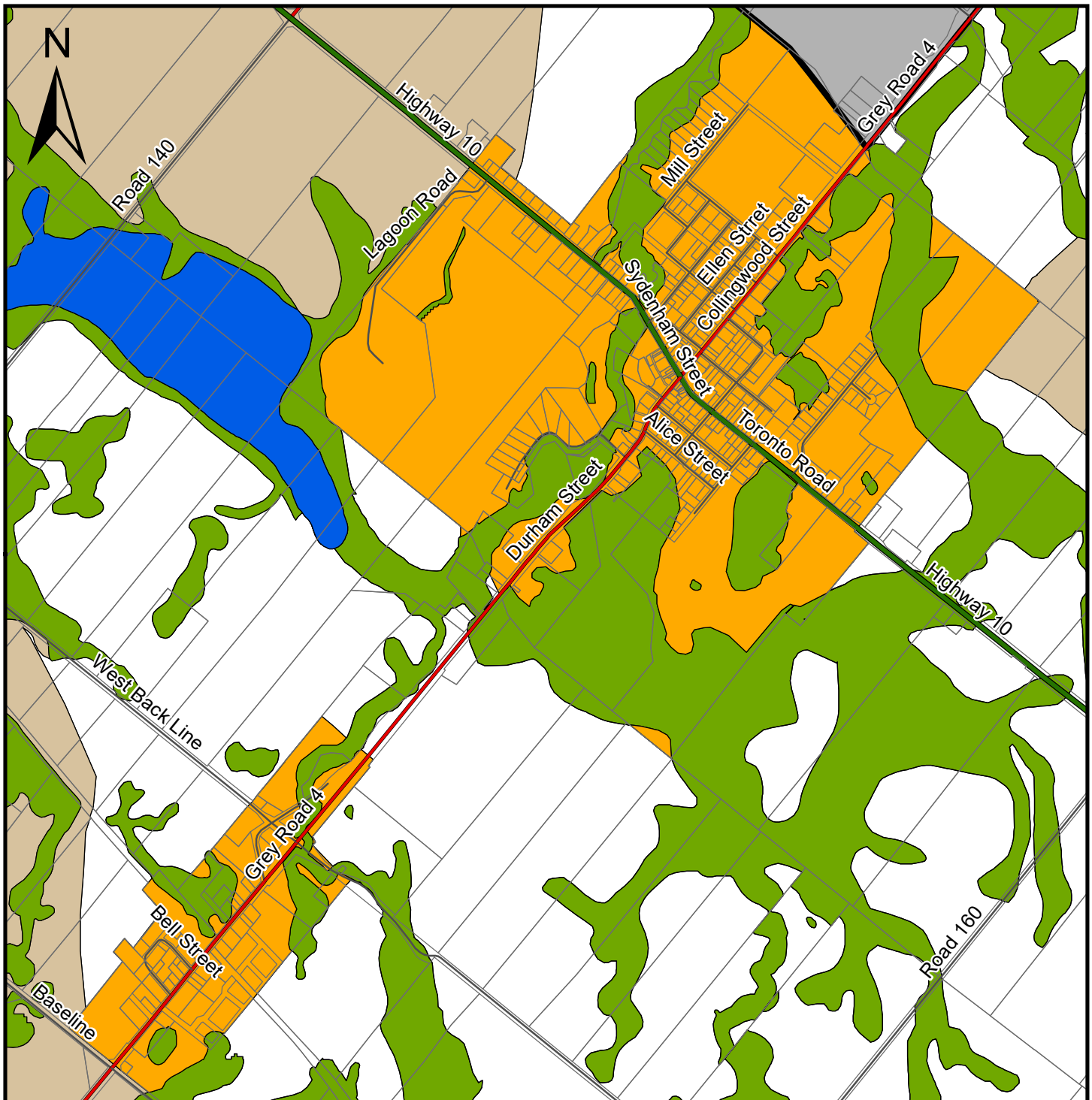
BADJEROS

SCALE 1:5000

INTERACTIVE MAP: geo.grey.ca

DOWNLOAD PDF: grey.ca/planning-development

GR_OP_SecSched_Map2kBadjerosX11.mxd



LEGEND

- Provincial Highway
- County Road
- Local Road
- Seasonal Road
- Agricultural
- Special Agricultural
- Rural
- Primary Settlement Area
- Secondary Settlement Area
- Inland Lakes & Shoreline
- Recreational Resort Area

- Sunset Strip Area
- Industrial Business Park
- Space Extensive Industrial and Commercial
- Niagara Escarpment Plan Boundary **
- Niagara Escarpment Development Control Area
- Escarpment Natural Area
- Escarpment Recreation Area
- Hazard Lands
- Provincially Significant Wetlands

** certain settlement areas within the Niagara Escarpment Plan Boundary may be subject to Development Control.

THE COUNTY OF GREY OFFICIAL PLAN

SECONDARY SCHEDULE Land Use Types

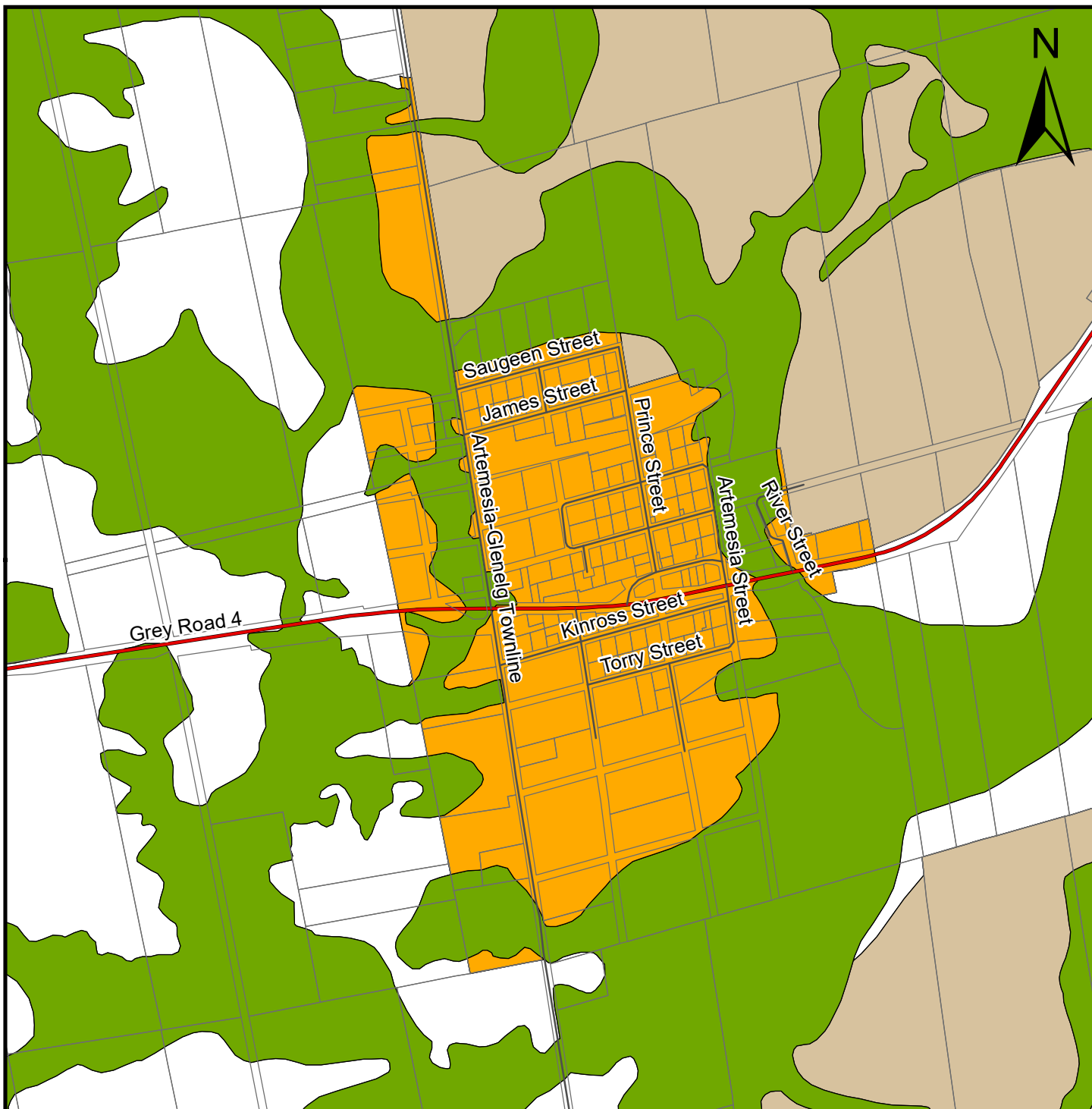
MAP 21

FLESHERTON - CEYLON

SCALE 1:20 000

INTERACTIVE MAP: geo.grey.ca
 DOWNLOAD PDF: grey.ca/planning-development

GR_OP_SecSched_Map21FleshertonX11.mxd



LEGEND

- Provincial Highway
- County Road
- Local Road
- - - Seasonal Road
- Agricultural
- Special Agricultural
- Rural
- Primary Settlement Area
- Secondary Settlement Area
- Inland Lakes & Shoreline
- Recreational Resort Area

- Sunset Strip Area
- Industrial Business Park
- Space Extensive Industrial and Commercial
- Niagara Escarpment Plan Boundary **
- Niagara Escarpment Development Control Area
- Escarpment Natural Area
- Escarpment Recreation Area
- Hazard Lands
- Provincially Significant Wetlands

** certain settlement areas within the Niagara Escarpment Plan Boundary may be subject to Development Control.

THE COUNTY OF GREY OFFICIAL PLAN

SECONDARY SCHEDULE

Land Use Types

MAP 2m

PRICEVILLE

SCALE 1:15 000

INTERACTIVE MAP: geo.grey.ca
 DOWNLOAD PDF: grey.ca/planning-development

GR_OP_SecSched_Map2mPricevilleX11.mxd



LEGEND

- Provincial Highway
- County Road
- Local Road
- - - Seasonal Road
- Agricultural
- Special Agricultural
- Rural
- Primary Settlement Area
- Secondary Settlement Area
- Inland Lakes & Shoreline
- Recreational Resort Area

- Sunset Strip Area
- Industrial Business Park
- Space Extensive Industrial and Commercial
- Niagara Escarpment Plan Boundary **
- Niagara Escarpment Development Control Area
- Escarpment Natural Area
- Escarpment Recreation Area
- Hazard Lands
- Provincially Significant Wetlands

** certain settlement areas within the Niagara Escarpment Plan Boundary may be subject to Development Control.

THE COUNTY OF GREY OFFICIAL PLAN

SECONDARY SCHEDULE Land Use Types

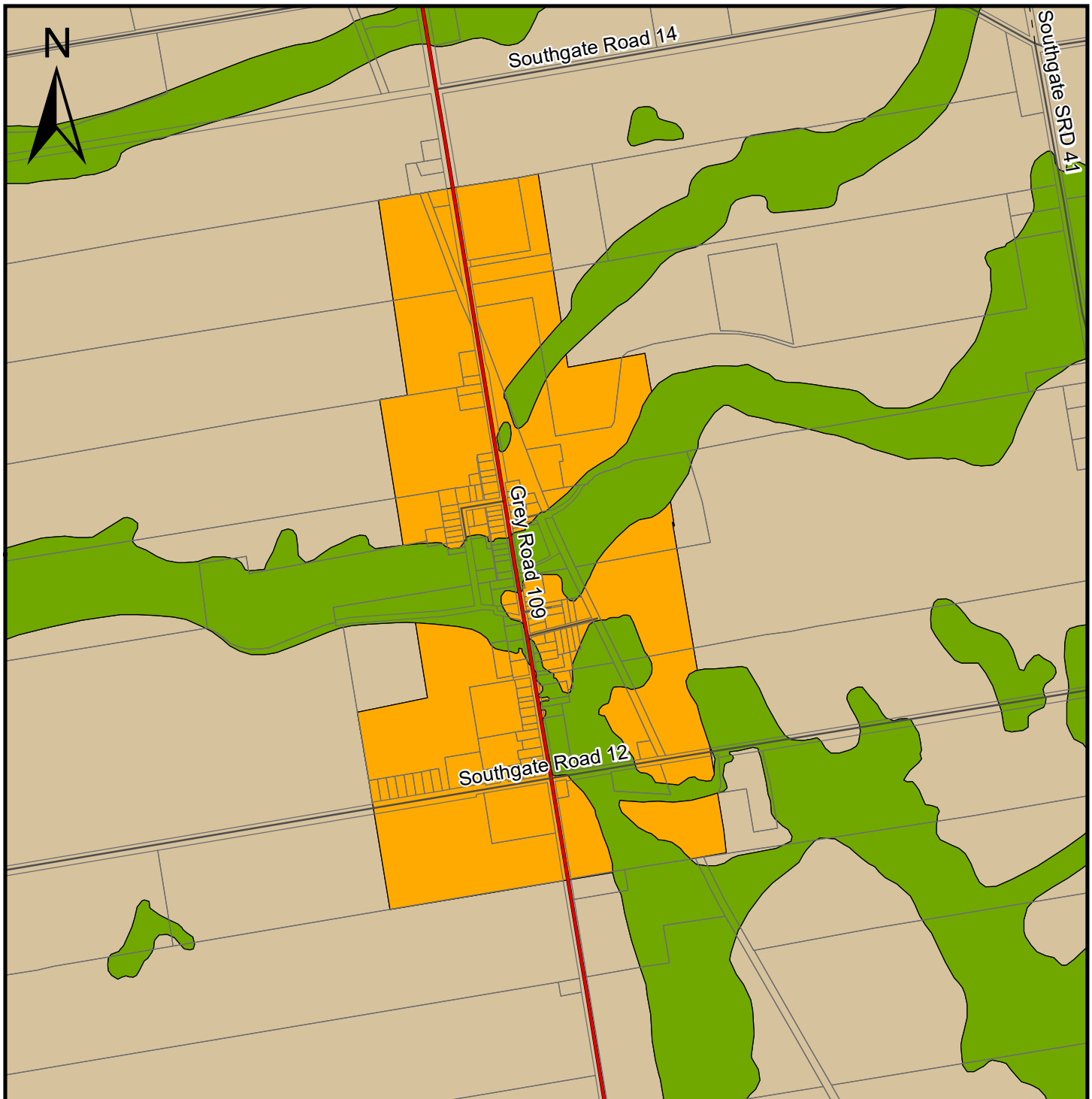
MAP 2n

VARNEY

SCALE 1:15 000

INTERACTIVE MAP: geo.grey.ca
 DOWNLOAD PDF: grey.ca/planning-development

GR_OP_SecSched_Map2nVarneyX11.mxd



LEGEND

- Provincial Highway
- County Road
- Local Road
- - - Seasonal Road
- Agricultural
- Special Agricultural
- Rural
- Primary Settlement Area
- Secondary Settlement Area
- Inland Lakes & Shoreline
- Recreational Resort Area

- Sunset Strip Area
- Industrial Business Park
- Space Extensive Industrial and Commercial
- Niagara Escarpment Plan Boundary **
- Niagara Escarpment Development Control Area
- Escarpment Natural Area
- Escarpment Recreation Area
- Hazard Lands
- Provincially Significant Wetlands

** certain settlement areas within the Niagara Escarpment Plan Boundary may be subject to Development Control.

THE COUNTY OF GREY OFFICIAL PLAN

SECONDARY SCHEDULE Land Use Types

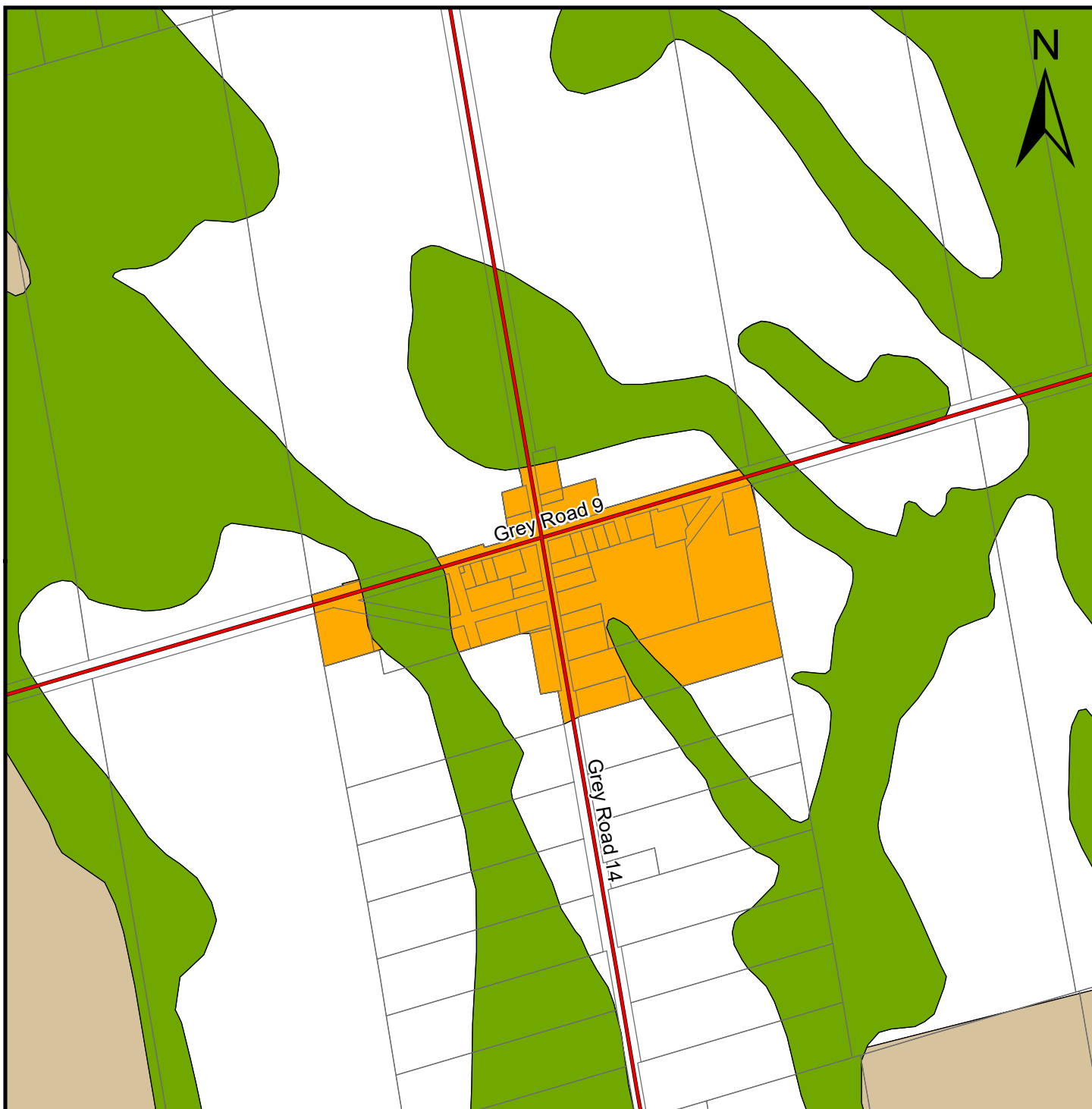
MAP 2o

HOLSTEIN

SCALE 1:15 000

INTERACTIVE MAP: geo.grey.ca
DOWNLOAD PDF: grey.ca/planning-development

GR_OP_SecSched_Map2oHolsteinX11.mxd



LEGEND

- Provincial Highway
- County Road
- Local Road
- - - Seasonal Road
- Agricultural
- Special Agricultural
- Rural
- Primary Settlement Area
- Secondary Settlement Area
- Inland Lakes & Shoreline
- Recreational Resort Area

- Sunset Strip Area
- Industrial Business Park
- Space Extensive Industrial and Commercial
- Niagara Escarpment Plan Boundary **
- Niagara Escarpment Development Control Area
- Escarpment Natural Area
- Escarpment Recreation Area
- Hazard Lands
- Provincially Significant Wetlands

** certain settlement areas within the Niagara Escarpment Plan Boundary may be subject to Development Control.

THE COUNTY OF GREY OFFICIAL PLAN

SECONDARY SCHEDULE

Land Use Types

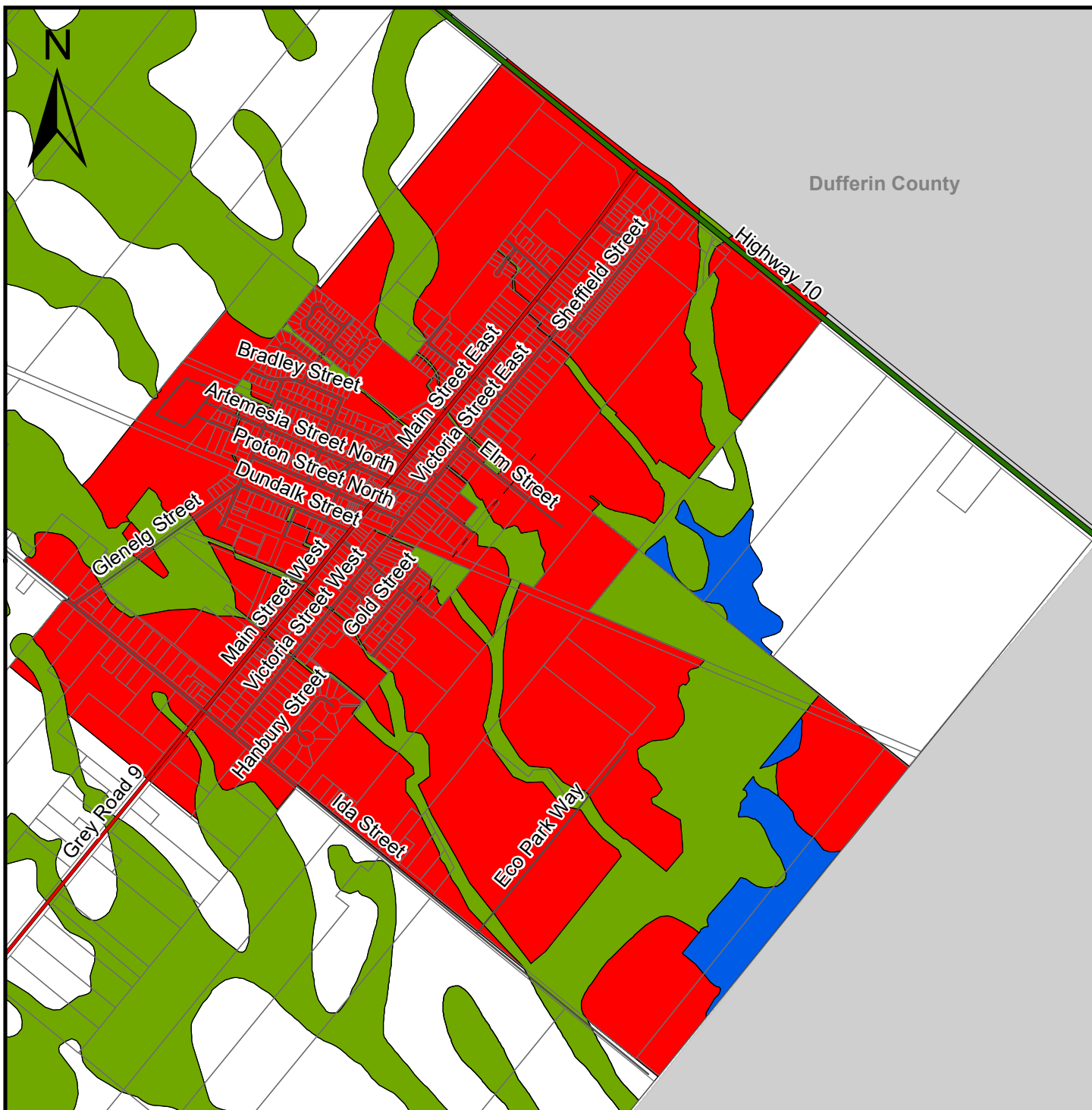
MAP 2p

HOPEVILLE

SCALE 1:10 000

INTERACTIVE MAP: geo.grey.ca
 DOWNLOAD PDF: grey.ca/planning-development

GR_OP_SecSched_Map2pHopevilleX11.mxd



LEGEND

- | | |
|---------------------------|---|
| Provincial Highway | Sunset Strip Area |
| County Road | Industrial Business Park |
| Local Road | Space Extensive Industrial and Commercial |
| Seasonal Road | Niagara Escarpment Plan Boundary ** |
| Agricultural | Niagara Escarpment Development Control Area |
| Special Agricultural | Escarpment Natural Area |
| Rural | Escarpment Recreation Area |
| Primary Settlement Area | Hazard Lands |
| Secondary Settlement Area | Provincially Significant Wetlands |
| Inland Lakes & Shoreline | |
| Recreational Resort Area | |

** certain settlement areas within the Niagara Escarpment Plan Boundary may be subject to Development Control.

THE COUNTY OF GREY OFFICIAL PLAN

SECONDARY SCHEDULE

Land Use Types

MAP 2q

DUNDALK

SCALE 1:20 000

INTERACTIVE MAP: geo.grey.ca
 DOWNLOAD PDF: grey.ca/planning-development

GR_OP_SecSched_Map2qDundalkX11.mxd



LEGEND

- Provincial Highway
- County Road
- Local Road
- - - Seasonal Road
- Agricultural
- Special Agricultural
- Rural
- Primary Settlement Area
- Secondary Settlement Area
- Inland Lakes & Shoreline
- Recreational Resort Area

- Sunset Strip Area
- Industrial Business Park
- Space Extensive Industrial and Commercial
- Niagara Escarpment Plan Boundary **
- Niagara Escarpment Development Control Area
- Escarpment Natural Area
- Escarpment Recreation Area
- Hazard Lands
- Provincially Significant Wetlands

** certain settlement areas within the Niagara Escarpment Plan Boundary may be subject to Development Control.

THE COUNTY OF GREY OFFICIAL PLAN

SECONDARY SCHEDULE Land Use Types

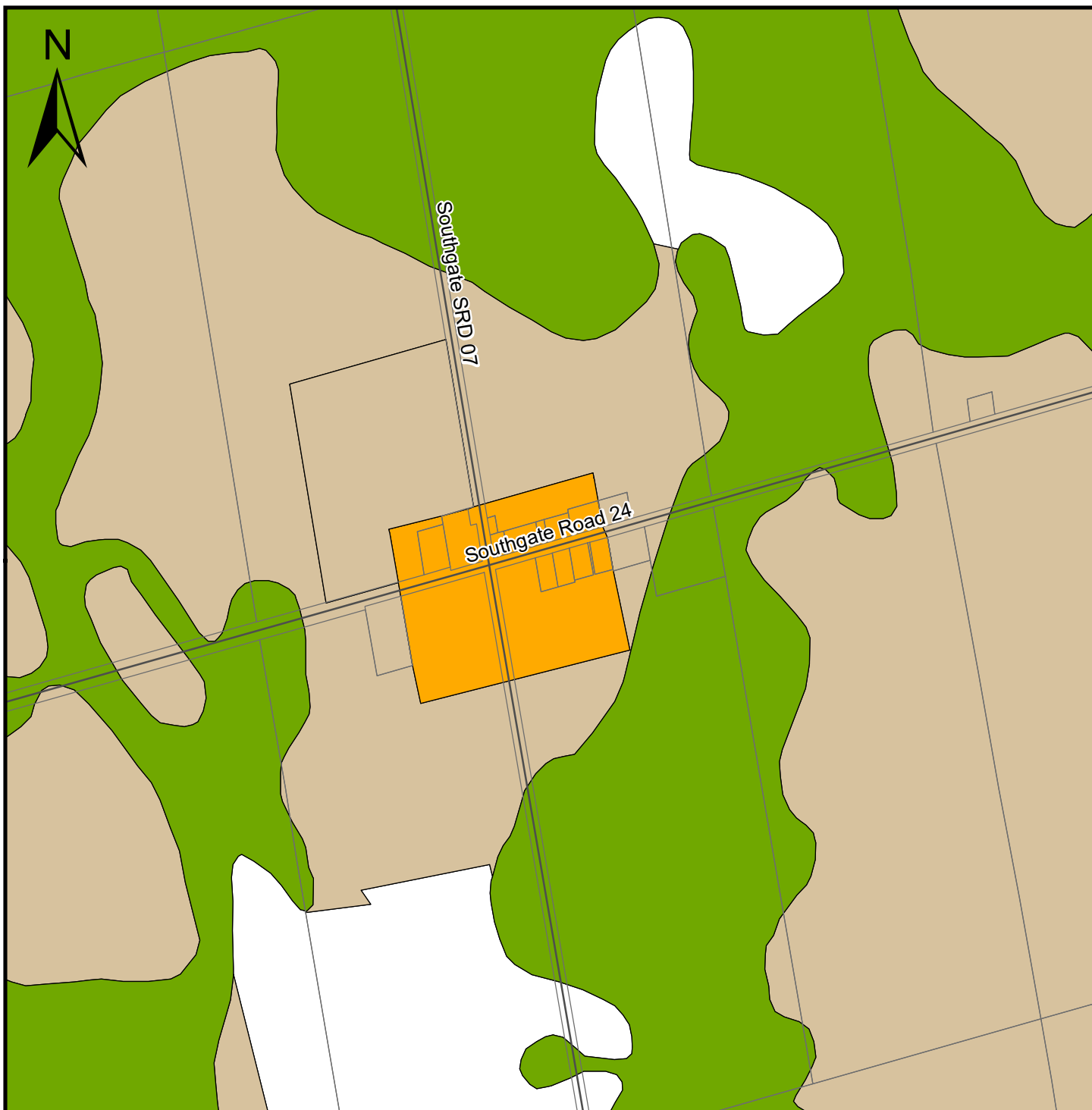
MAP 2r

DROMORE

SCALE 1:10 000

INTERACTIVE MAP: geo.grey.ca
DOWNLOAD PDF: grey.ca/planning-development

GR_OP_SecSched_Map2rDromoreX11.mxd



LEGEND

- | | |
|---------------------------|---|
| Provincial Highway | Sunset Strip Area |
| County Road | Industrial Business Park |
| Local Road | Space Extensive Industrial and Commercial |
| Seasonal Road | Niagara Escarpment Plan Boundary ** |
| Agricultural | Niagara Escarpment Development Control Area |
| Special Agricultural | Escarpment Natural Area |
| Rural | Escarpment Recreation Area |
| Primary Settlement Area | Hazard Lands |
| Secondary Settlement Area | Provincially Significant Wetlands |
| Inland Lakes & Shoreline | |
| Recreational Resort Area | |

** certain settlement areas within the Niagara Escarpment Plan Boundary may be subject to Development Control.

THE COUNTY OF GREY OFFICIAL PLAN

SECONDARY SCHEDULE

Land Use Types

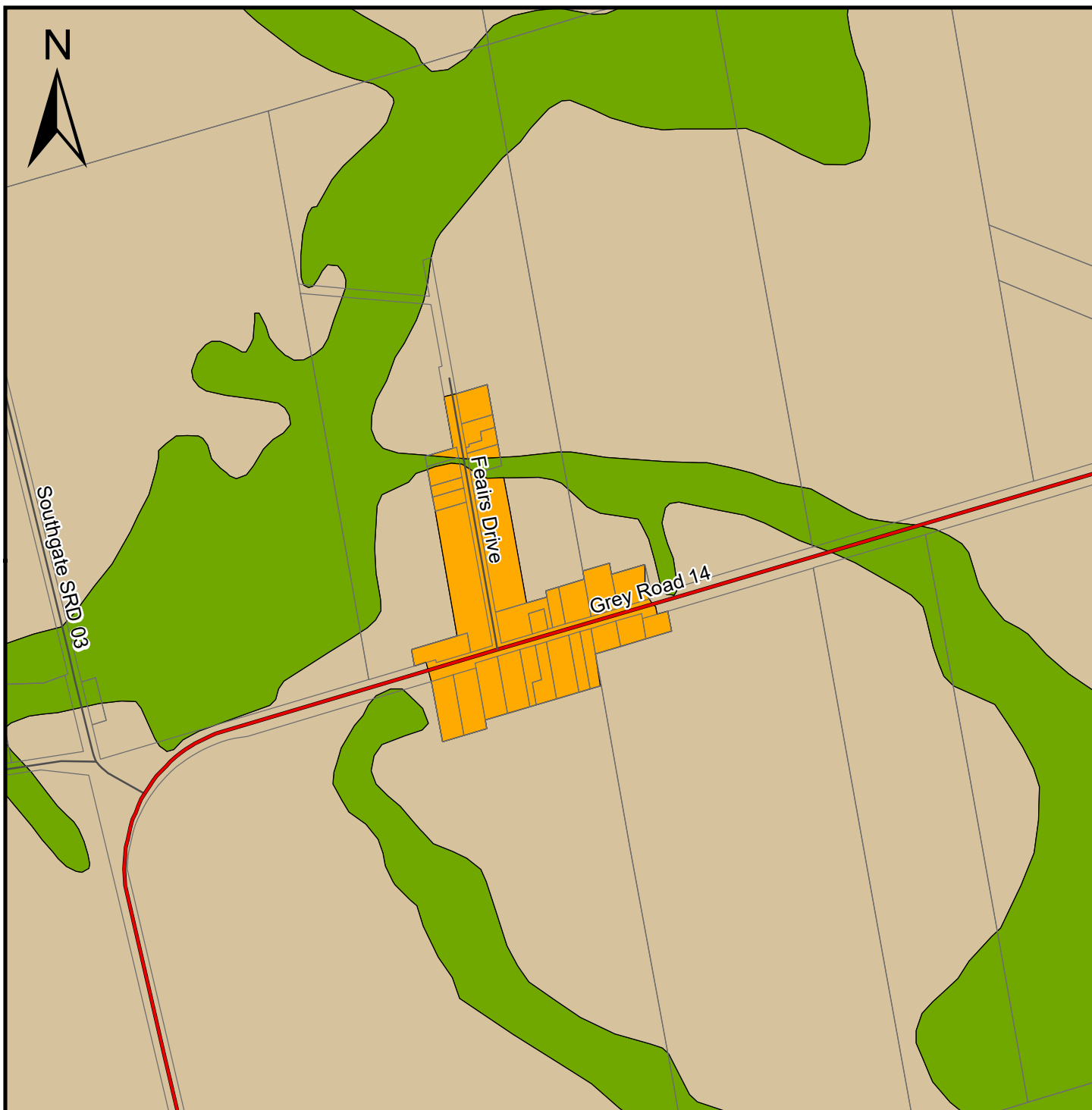
MAP 2s

SWINTON PARK

SCALE 1:10 000

INTERACTIVE MAP: geo.grey.ca
 DOWNLOAD PDF: grey.ca/planning-development

GR_OP_SecSched_Map2sSwintonParkX11.mxd



LEGEND

- Provincial Highway
- County Road
- Local Road
- Seasonal Road
- Agricultural
- Special Agricultural
- Rural
- Primary Settlement Area
- Secondary Settlement Area
- Inland Lakes & Shoreline
- Recreational Resort Area

- Sunset Strip Area
- Industrial Business Park
- Space Extensive Industrial and Commercial
- Niagara Escarpment Plan Boundary **
- Niagara Escarpment Development Control Area
- Escarpment Natural Area
- Escarpment Recreation Area
- Hazard Lands
- Provincially Significant Wetlands

** certain settlement areas within the Niagara Escarpment Plan Boundary may be subject to Development Control.

THE COUNTY OF GREY OFFICIAL PLAN

SECONDARY SCHEDULE

Land Use Types

MAP 2t

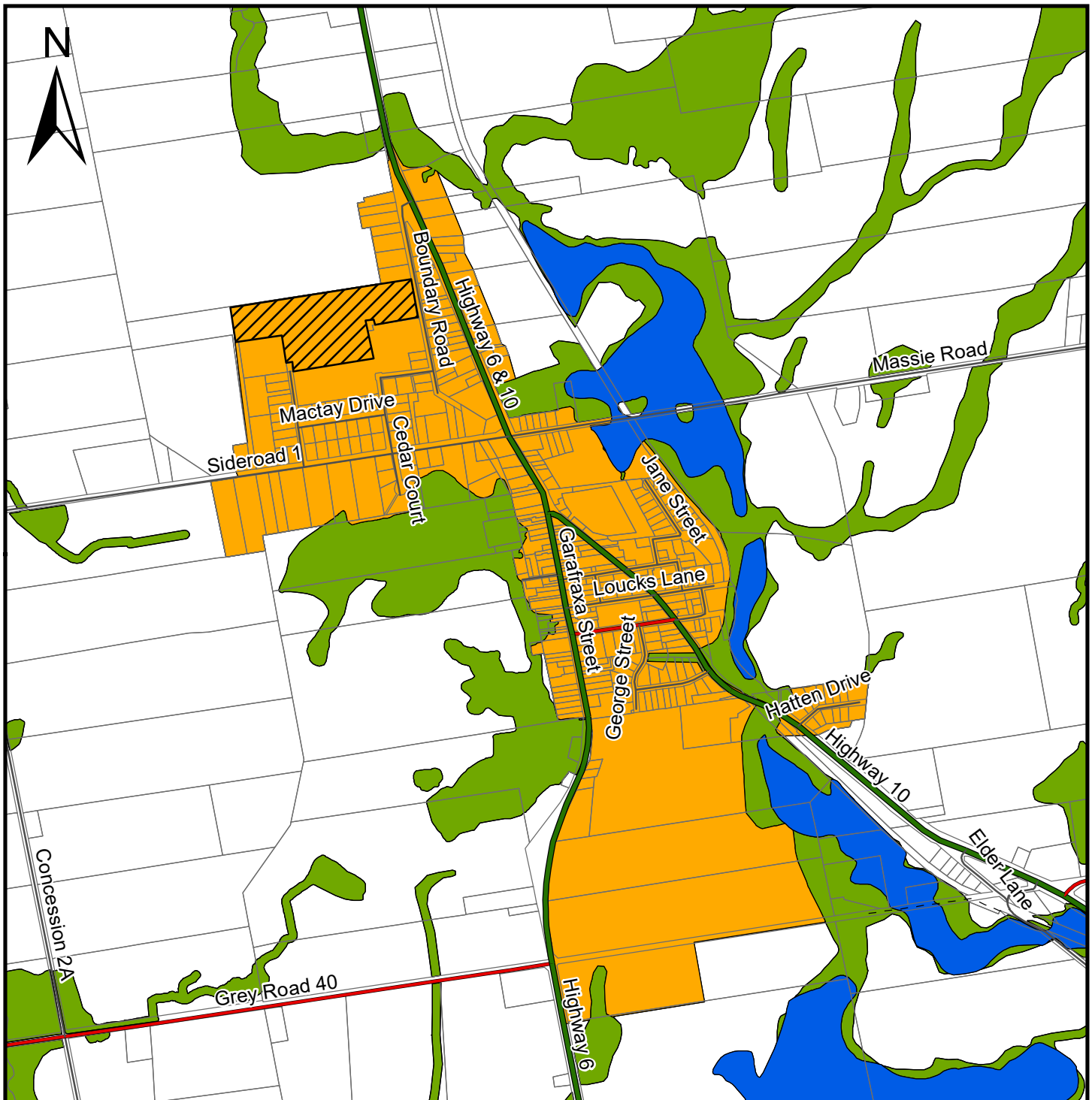
CEDARVILLE

SCALE 1:10 000

INTERACTIVE MAP: geo.grey.ca

DOWNLOAD PDF: grey.ca/planning-development

GR_OP_SecSched_Map2tCedarvilleX11.mxd



LEGEND

- | | |
|---------------------------|---|
| Provincial Highway | Sunset Strip Area |
| County Road | Industrial Business Park |
| Local Road | Space Extensive Industrial and Commercial |
| Seasonal Road | Niagara Escarpment Plan Boundary ** |
| Agricultural | Niagara Escarpment Development Control Area |
| Special Agricultural | Escarpment Natural Area |
| Rural | Escarpment Recreation Area |
| Primary Settlement Area | Hazard Lands |
| Secondary Settlement Area | Provincially Significant Wetlands |
| Inland Lakes & Shoreline | |
| Recreational Resort Area | |
| See Section 3.6.1 (2) | |

** certain settlement areas within the Niagara Escarpment Plan Boundary may be subject to Development Control.

THE COUNTY OF GREY OFFICIAL PLAN

SECONDARY SCHEDULE Land Use Types

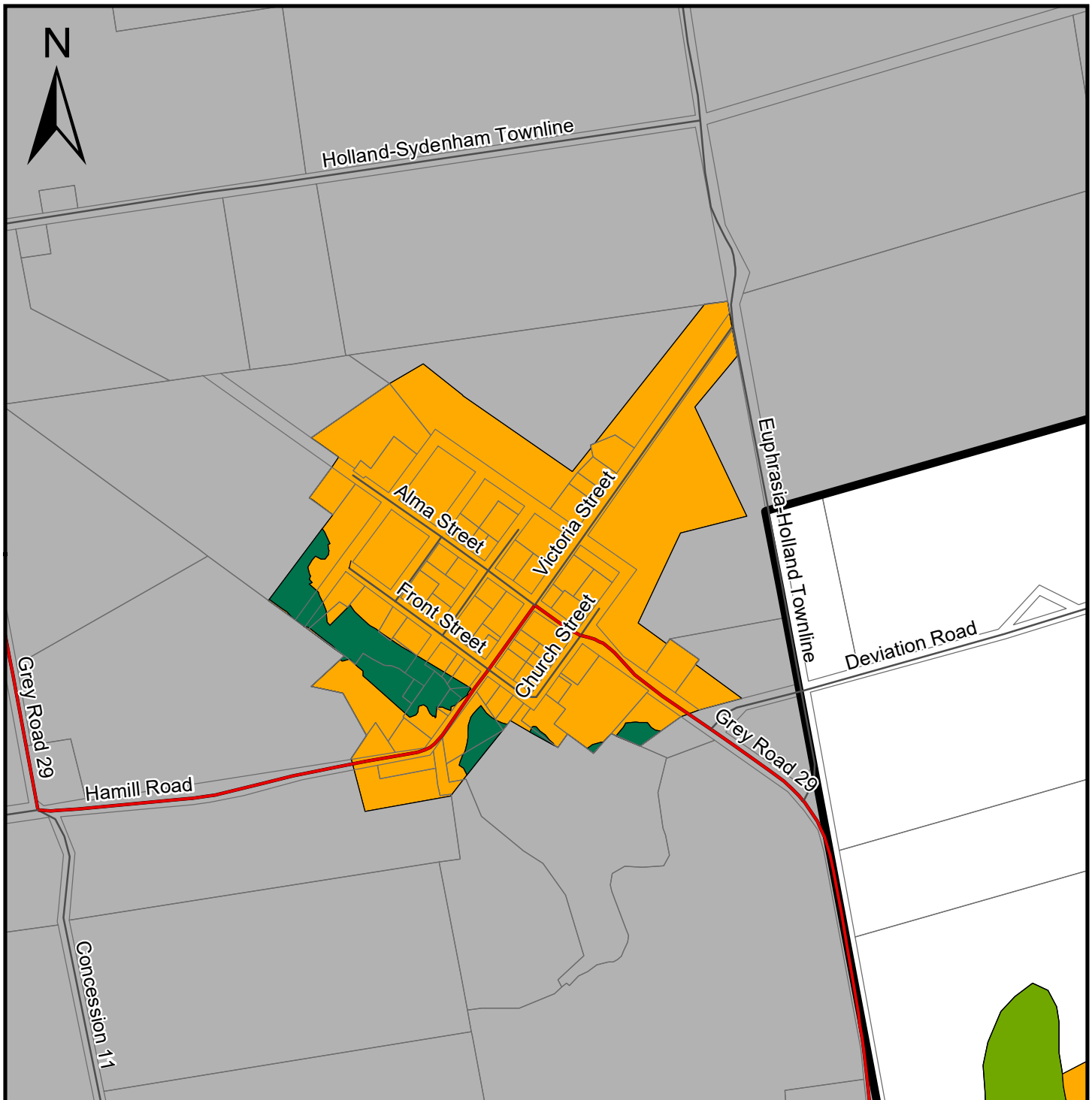
MAP 3a

CHATSWORTH

SCALE 1:20 000

INTERACTIVE MAP: geo.grey.ca
DOWNLOAD PDF: grey.ca/planning-development

GR_OP_SecSched_Map3aChatsworthX11.mxd



LEGEND

- Provincial Highway
- County Road
- Local Road
- - - Seasonal Road
- Agricultural
- Special Agricultural
- Rural
- Primary Settlement Area
- Secondary Settlement Area
- Inland Lakes & Shoreline
- Recreational Resort Area

- Sunset Strip Area
- Industrial Business Park
- Space Extensive Industrial and Commercial
- Niagara Escarpment Plan Boundary **
- Niagara Escarpment Development Control Area
- Escarpment Natural Area
- Escarpment Recreation Area
- Hazardous Lands
- Provincially Significant Wetlands

** certain settlement areas within the Niagara Escarpment Plan Boundary may be subject to Development Control.

THE COUNTY OF GREY OFFICIAL PLAN

SECONDARY SCHEDULE

Land Use Types

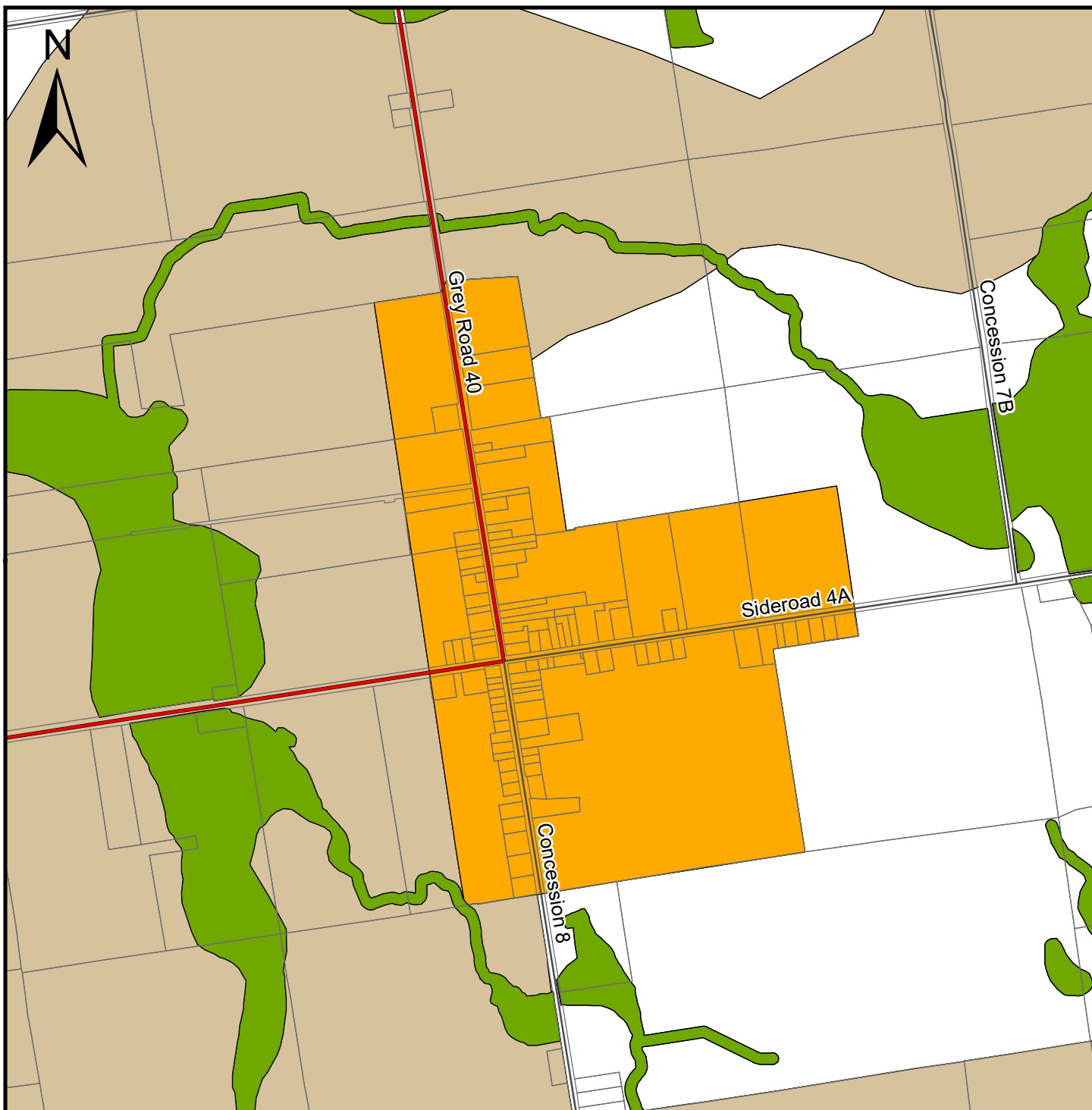
MAP 3b

WALTER'S FALLS

SCALE 1:10 000

INTERACTIVE MAP: geo.grey.ca
 DOWNLOAD PDF: grey.ca/planning-development

GR_OP_SecSched_Map3bWaltersfallsX11.mxd



LEGEND

- Provincial Highway
- County Road
- Local Road
- - - Seasonal Road
- Agricultural
- Special Agricultural
- Rural
- Primary Settlement Area
- Secondary Settlement Area
- Inland Lakes & Shoreline
- Recreational Resort Area

- Sunset Strip Area
- Industrial Business Park
- Space Extensive Industrial and Commercial
- Niagara Escarpment Plan Boundary **
- Niagara Escarpment Development Control Area
- Escarpment Natural Area
- Escarpment Recreation Area
- Hazard Lands
- Provincially Significant Wetlands

** certain settlement areas within the Niagara Escarpment Plan Boundary may be subject to Development Control.

THE COUNTY OF GREY OFFICIAL PLAN

SECONDARY SCHEDULE

Land Use Types

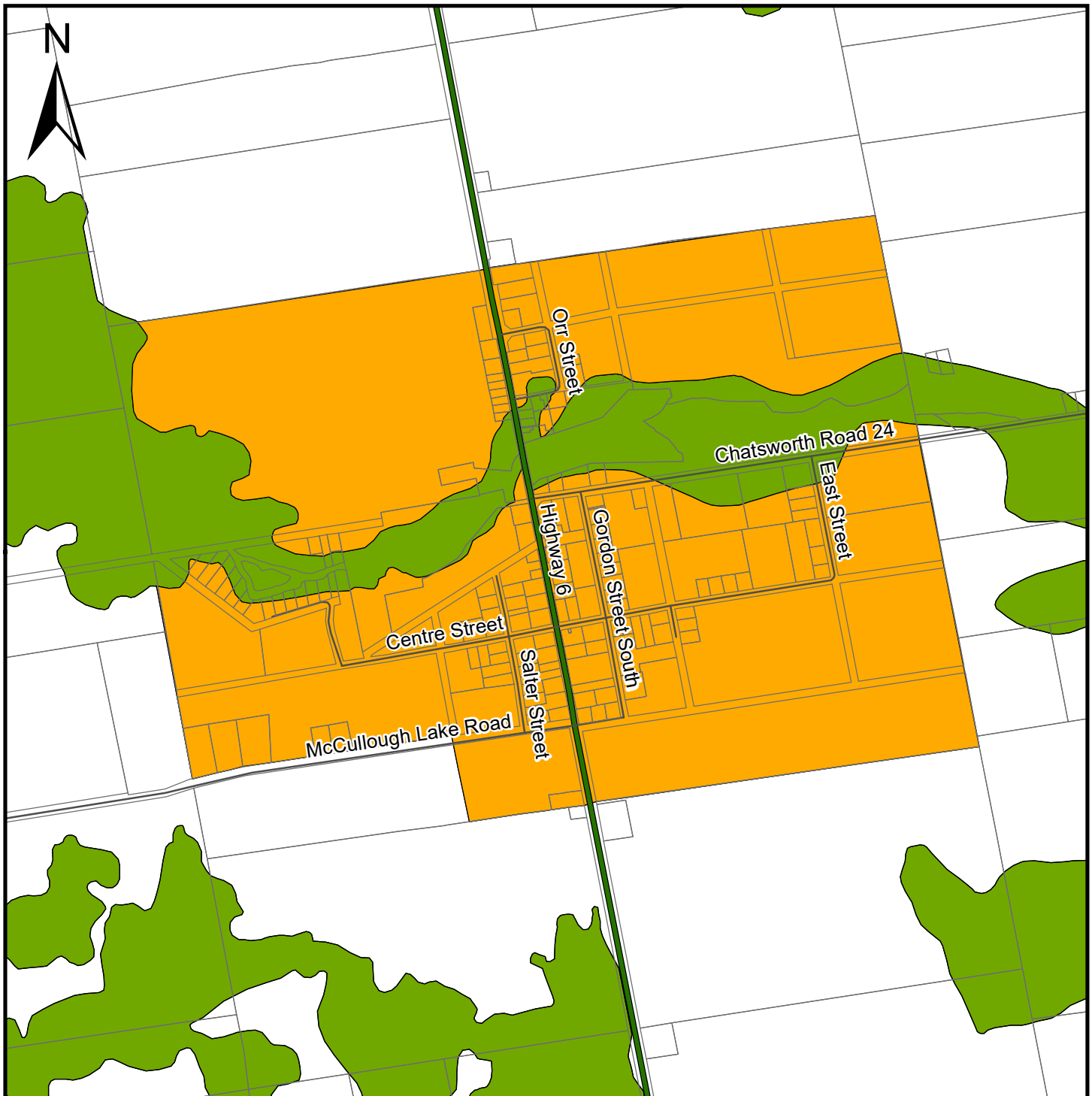
MAP 3c

DESBORO

SCALE 1:15 000

INTERACTIVE MAP: geo.grey.ca
 DOWNLOAD PDF: grey.ca/planning-development

GR_OP_SecSched_Map3cDesboroX11.mxd



LEGEND

- | | |
|---------------------------|---|
| Provincial Highway | Sunset Strip Area |
| County Road | Industrial Business Park |
| Local Road | Space Extensive Industrial and Commercial |
| Seasonal Road | Niagara Escarpment Plan Boundary ** |
| Agricultural | Niagara Escarpment Development Control Area |
| Special Agricultural | Escarpment Natural Area |
| Rural | Escarpment Recreation Area |
| Primary Settlement Area | Hazard Lands |
| Secondary Settlement Area | Provincially Significant Wetlands |
| Inland Lakes & Shoreline | |
| Recreational Resort Area | |

** certain settlement areas within the Niagara Escarpment Plan Boundary may be subject to Development Control.

THE COUNTY OF GREY OFFICIAL PLAN

SECONDARY SCHEDULE Land Use Types

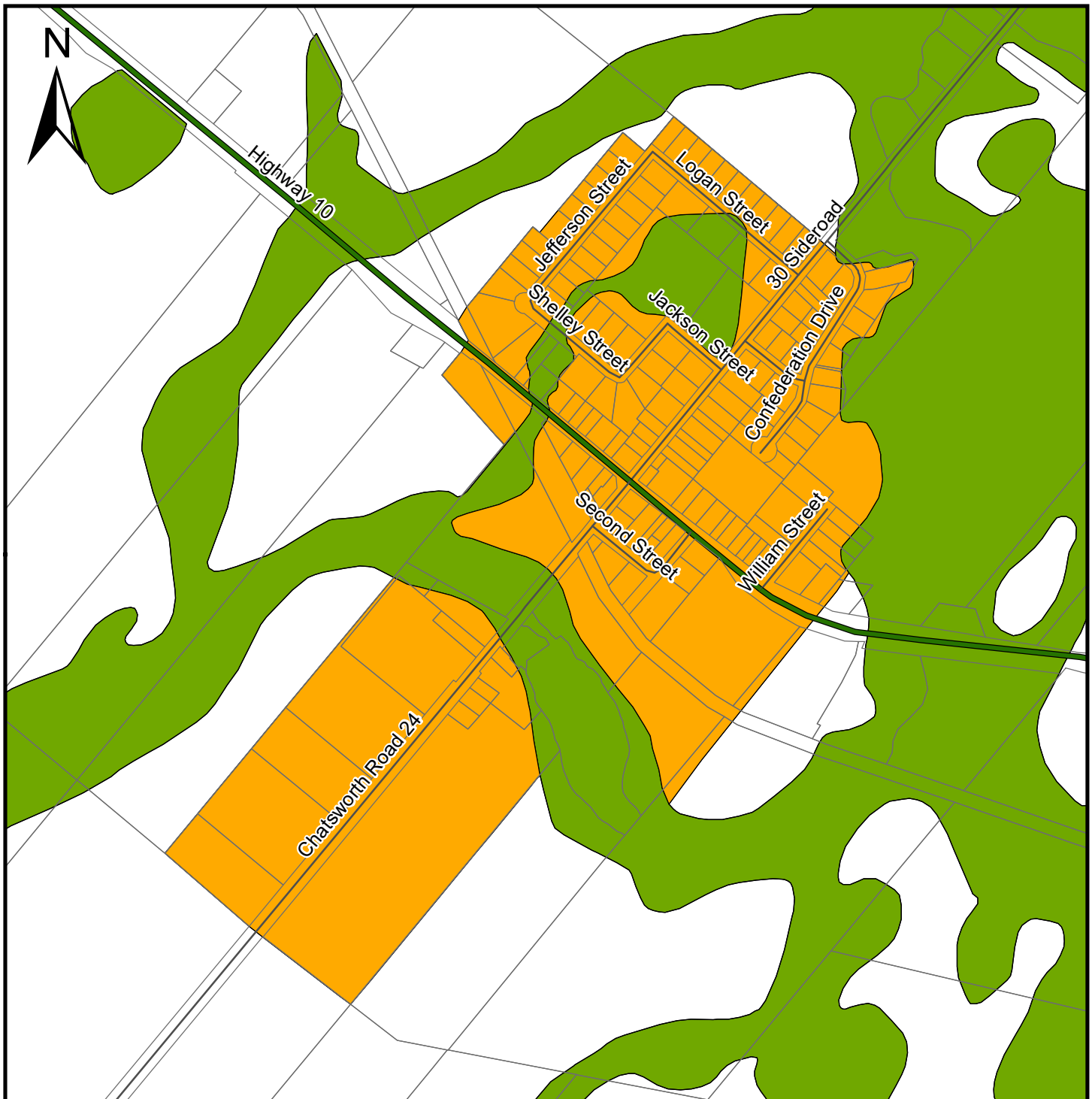
MAP 3d

WILLIAMSFORD

SCALE 1:15 000

INTERACTIVE MAP: geo.grey.ca
 DOWNLOAD PDF: grey.ca/planning-development

GR_OP_SecSched_Map3dWilliamsfordX11.mxd



LEGEND

- | | |
|---------------------------|---|
| Provincial Highway | Sunset Strip Area |
| County Road | Industrial Business Park |
| Local Road | Space Extensive Industrial and Commercial |
| Seasonal Road | Niagara Escarpment Plan Boundary ** |
| Agricultural | Niagara Escarpment Development Control Area |
| Special Agricultural | Escarpment Natural Area |
| Rural | Escarpment Recreation Area |
| Primary Settlement Area | Hazard Lands |
| Secondary Settlement Area | Provincially Significant Wetlands |
| Inland Lakes & Shoreline | |
| Recreational Resort Area | |

** certain settlement areas within the Niagara Escarpment Plan Boundary may be subject to Development Control.

THE COUNTY OF GREY OFFICIAL PLAN

SECONDARY SCHEDULE

Land Use Types

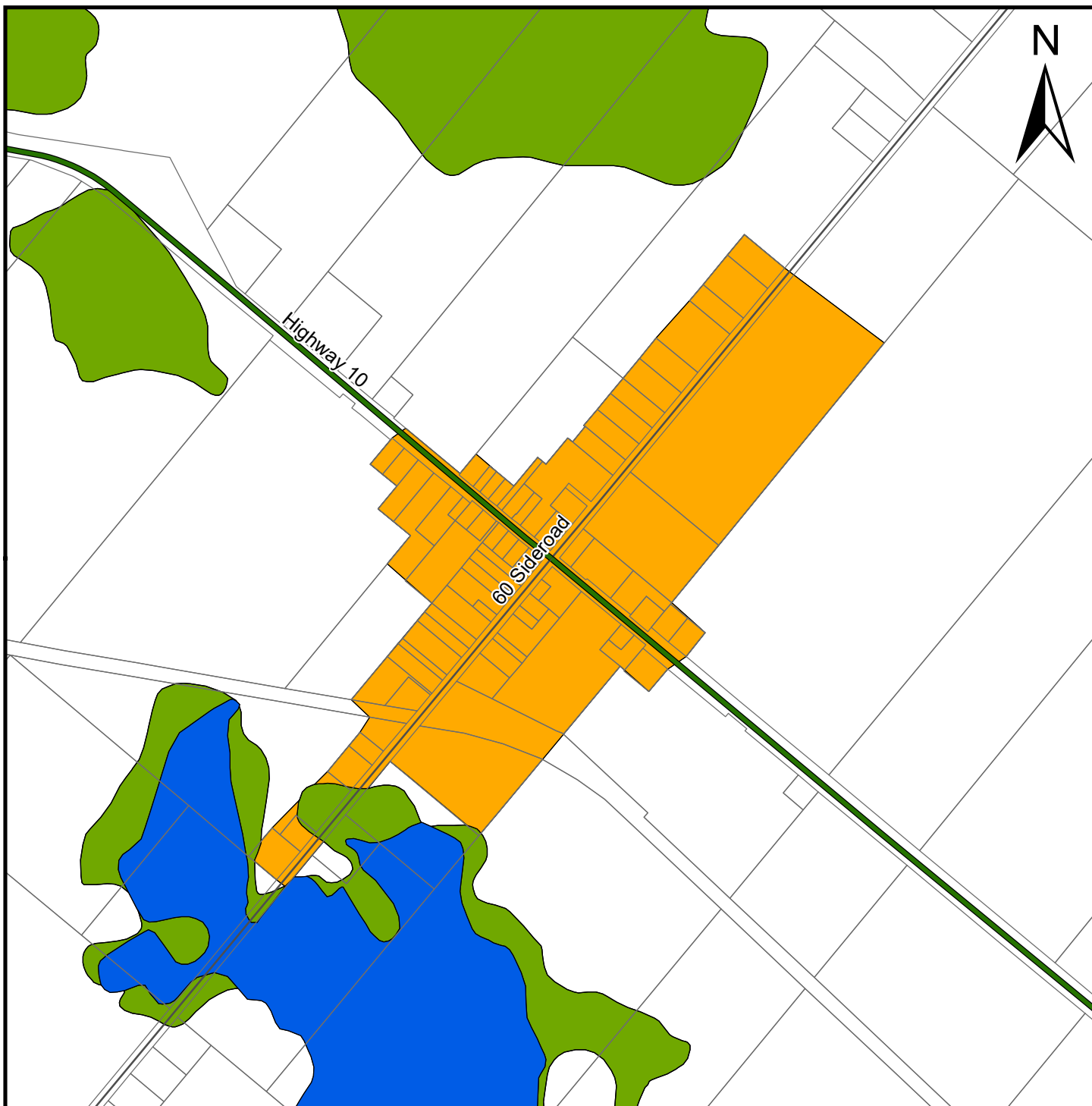
MAP 3e

HOLLAND CENTRE

SCALE 1:10 000

INTERACTIVE MAP: geo.grey.ca
 DOWNLOAD PDF: grey.ca/planning-development

GR_OP_SecSched_Map3eHollandcentreX11.mxd



LEGEND

— Provincial Highway

— County Road

— Local Road

- - - Seasonal Road

— Agricultural

— Special Agricultural

— Rural

— Primary Settlement Area

— Secondary Settlement Area

— Inland Lakes & Shoreline

— Recreational Resort Area

— Sunset Strip Area

— Industrial Business Park

— Space Extensive Industrial and Commercial

— Niagara Escarpment Plan Boundary **

— Niagara Escarpment Development Control Area

— Escarpment Natural Area

— Escarpment Recreation Area

— Hazardous Lands

— Provincially Significant Wetlands

** certain settlement areas within the Niagara Escarpment Plan Boundary may be subject to Development Control.

THE COUNTY OF GREY OFFICIAL PLAN

SECONDARY SCHEDULE

Land Use Types

MAP 3f

BERKELEY

SCALE 1:10 000

INTERACTIVE MAP: geo.grey.ca

DOWNLOAD PDF: grey.ca/planning-development

GR_OP_SecSched_Map3fBerkeleyX11.mxd



LEGEND

Provincial Highway

County Road

Local Road

Seasonal Road

Agricultural

Special Agricultural

Rural

Primary Settlement Area

Secondary Settlement Area

Inland Lakes & Shoreline

Recreational Resort Area

Sunset Strip Area

Industrial Business Park

Space Extensive Industrial and Commercial

Niagara Escarpment Plan Boundary **

Niagara Escarpment Development Control Area

Escarpment Natural Area

Escarpment Recreation Area

Hazard Lands

Provincially Significant Wetlands

** certain settlement areas within the Niagara Escarpment Plan Boundary may be subject to Development Control.

THE COUNTY OF GREY OFFICIAL PLAN

SECONDARY SCHEDULE

Land Use Types

MAP 3g

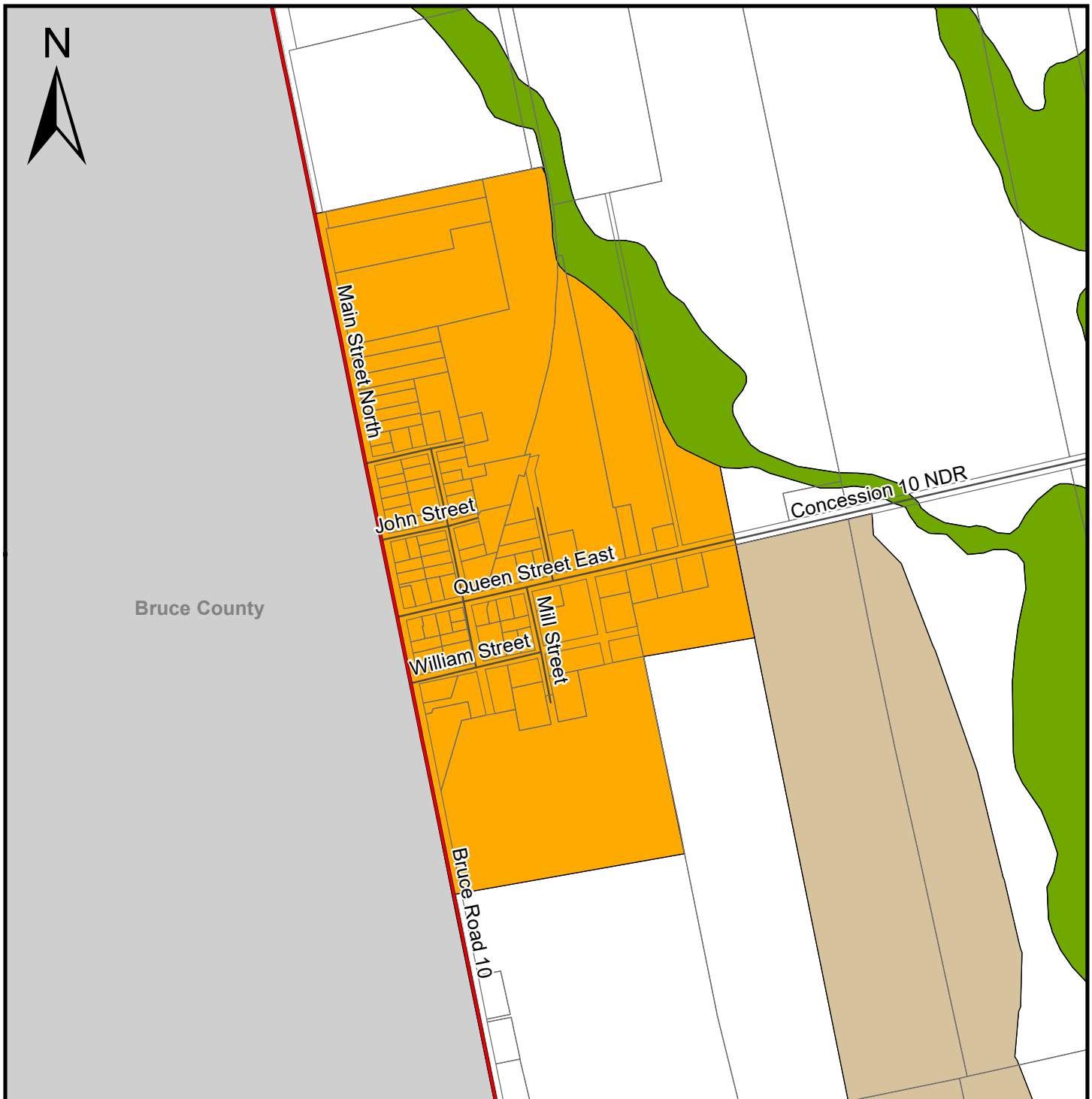
DORNOCH

SCALE 1:10 000

INTERACTIVE MAP: geo.grey.ca

DOWNLOAD PDF: grey.ca/planning-development

GR_OP_SecSched_Map3gDornochX11.mxd



LEGEND

- Provincial Highway
- County Road
- Local Road
- - - Seasonal Road
- Agricultural
- Special Agricultural
- Rural
- Primary Settlement Area
- Secondary Settlement Area
- Inland Lakes & Shoreline
- Recreational Resort Area

- Sunset Strip Area
- Industrial Business Park
- Space Extensive Industrial and Commercial
- Niagara Escarpment Plan Boundary **
- Niagara Escarpment Development Control Area
- Escarpment Natural Area
- Escarpment Recreation Area
- Hazard Lands
- Provincially Significant Wetlands

** certain settlement areas within the Niagara Escarpment Plan Boundary may be subject to Development Control.

THE COUNTY OF GREY OFFICIAL PLAN

SECONDARY SCHEDULE Land Use Types

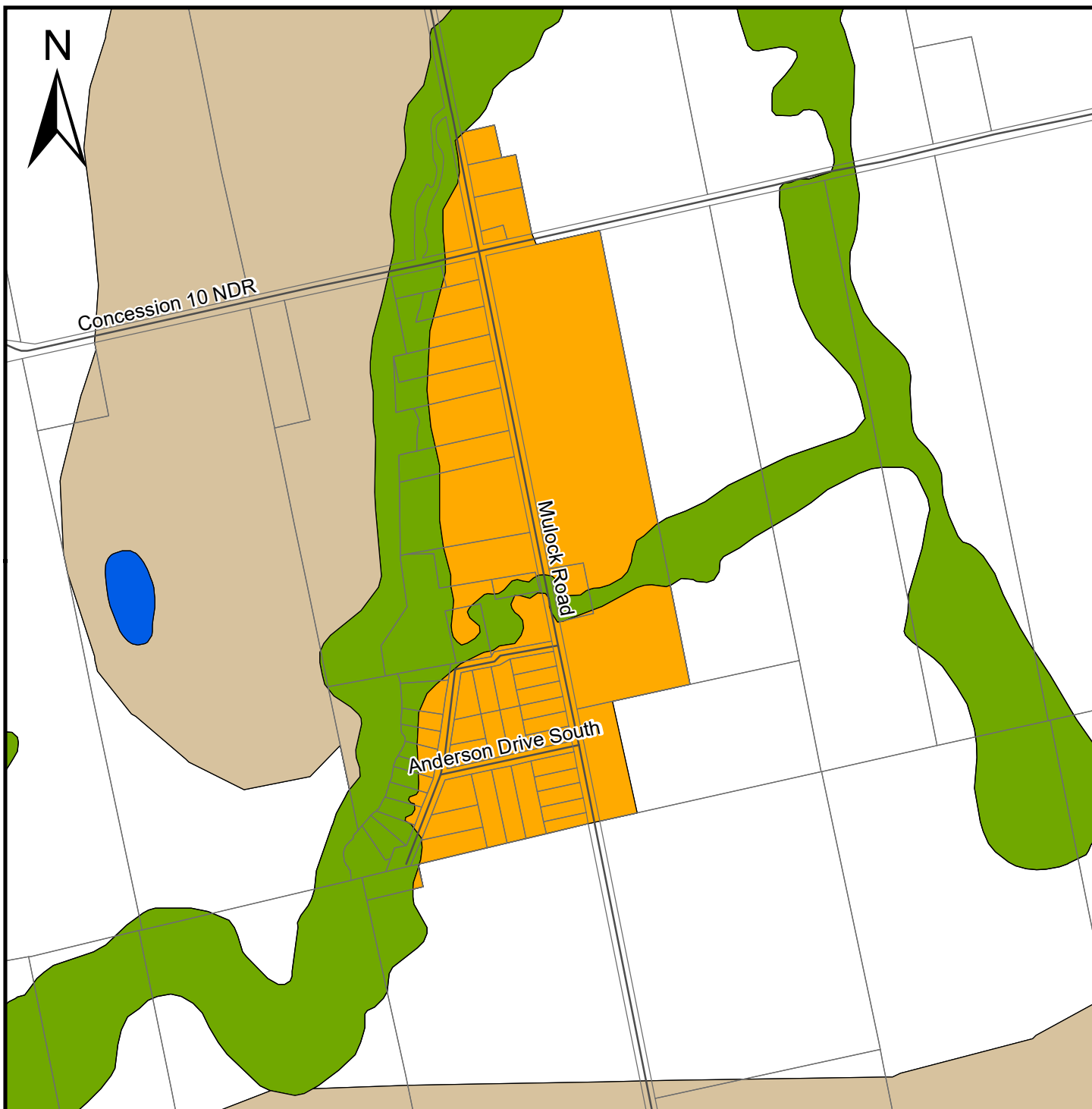
MAP 3h

ELMWOOD

SCALE 1:10 000

INTERACTIVE MAP: geo.grey.ca
DOWNLOAD PDF: grey.ca/planning-development

GR_OP_SecSched_Map3hElmwoodX11.mxd



LEGEND

- Provincial Highway
- County Road
- Local Road
- Seasonal Road
- Agricultural
- Special Agricultural
- Rural
- Primary Settlement Area
- Secondary Settlement Area
- Inland Lakes & Shoreline
- Recreational Resort Area

- Sunset Strip Area
- Industrial Business Park
- Space Extensive Industrial and Commercial
- Niagara Escarpment Plan Boundary **
- Niagara Escarpment Development Control Area
- Escarpment Natural Area
- Escarpment Recreation Area
- Hazard Lands
- Provincially Significant Wetlands

** certain settlement areas within the Niagara Escarpment Plan Boundary may be subject to Development Control.

THE COUNTY OF GREY OFFICIAL PLAN

SECONDARY SCHEDULE Land Use Types

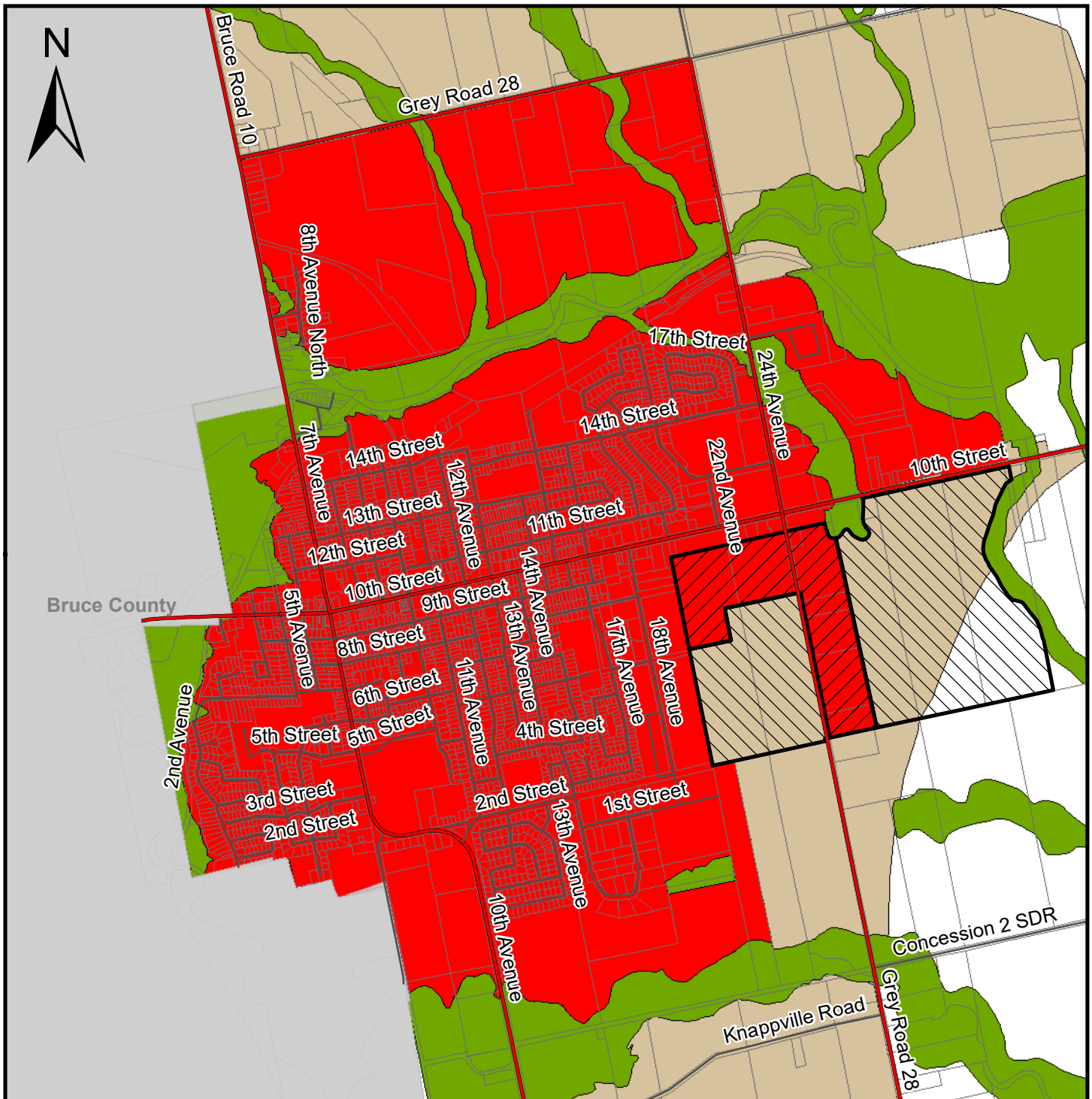
MAP 3i

CRAWFORD

SCALE 1:10 000

INTERACTIVE MAP: geo.grey.ca
DOWNLOAD PDF: grey.ca/planning-development

GR_OP_SecSched_Map3iCrawfordX11.mxd



LEGEND

Provincial Highway

County Road

Local Road

Seasonal Road

Agricultural

Special Agricultural

Rural

Primary Settlement Area

Secondary Settlement Area

Future Secondary Plan Area
See Section 3.5.1 (3)

Hanover-West Grey
Secondary Plan. See map 3k

Inland Lakes & Shoreline

Recreational Resort Area

Sunset Strip Area

Industrial Business Park

Space Extensive Industrial and Commercial

Niagara Escarpment Plan Boundary **

Niagara Escarpment Development Control Area

Escarpment Natural Area

Escarpment Recreation Area

Hazard Lands

Provincially Significant Wetlands

** certain settlement areas within the Niagara Escarpment
Plan Boundary may be subject to Development Control.

THE COUNTY OF GREY OFFICIAL PLAN

SECONDARY SCHEDULE

Land Use Types

MAP 3j

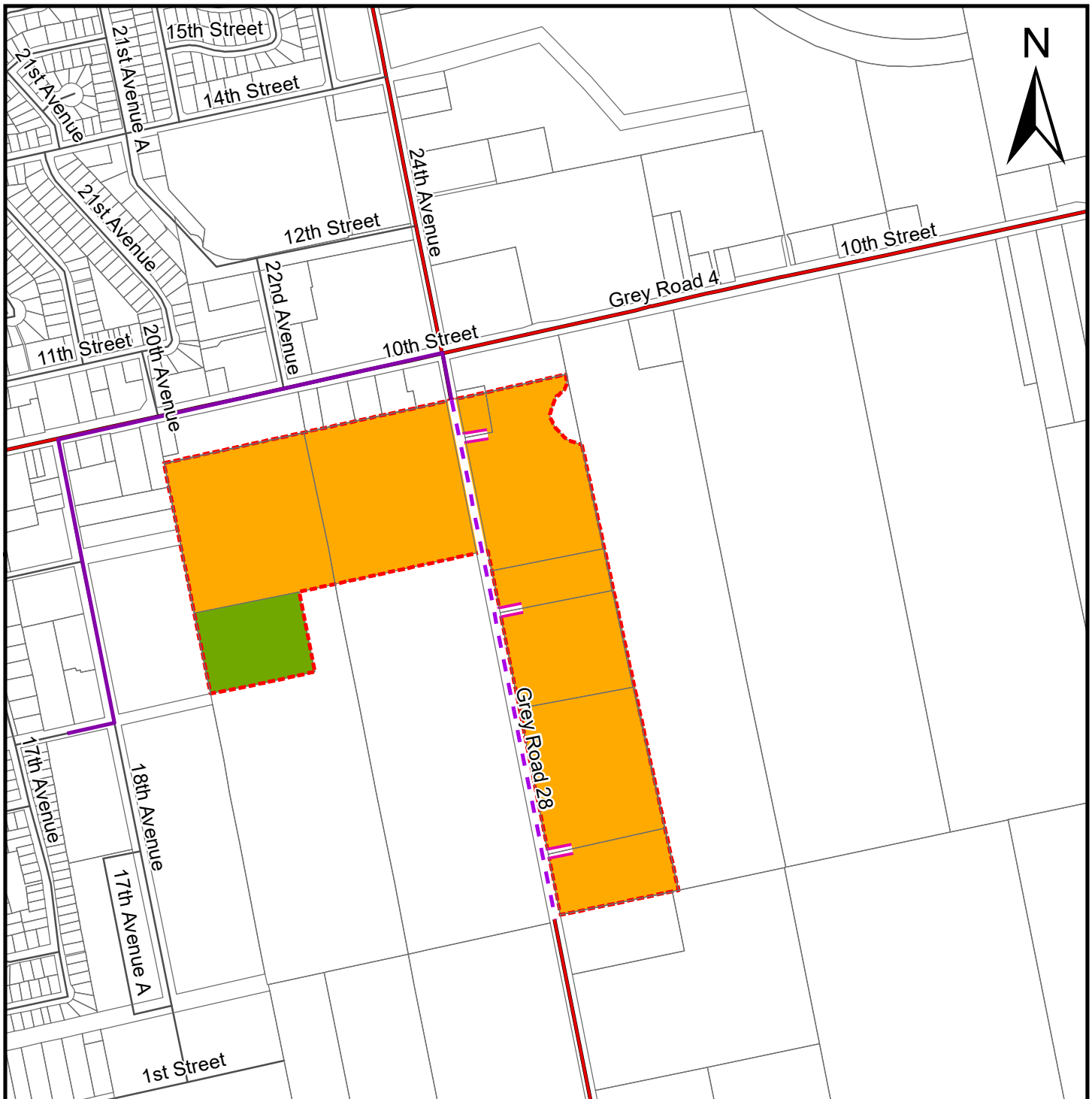
HANOVER - WEST GREY

SCALE 1:25 000

INTERACTIVE MAP: geo.grey.ca

DOWNLOAD PDF: grey.ca/planning-development

GR_OP_SecSched_Map3jHanoverX11.mxd



LEGEND

- Hanover / West Grey Secondary Plan Area
- Open Space
- Highway Commercial
- Existing Municipal Water and Sanitary Sewer Mains
- Proposed Municipal Water and Sanitary Sewer Main Extensions within the Secondary Plan Area
- Proposed Location of Shared Entrances

The location of additional roads and other municipal servicing extensions within the Secondary Plan Area will be determined when specific details regarding development proposals are made available.

THE COUNTY OF GREY OFFICIAL PLAN

SECONDARY SCHEDULE

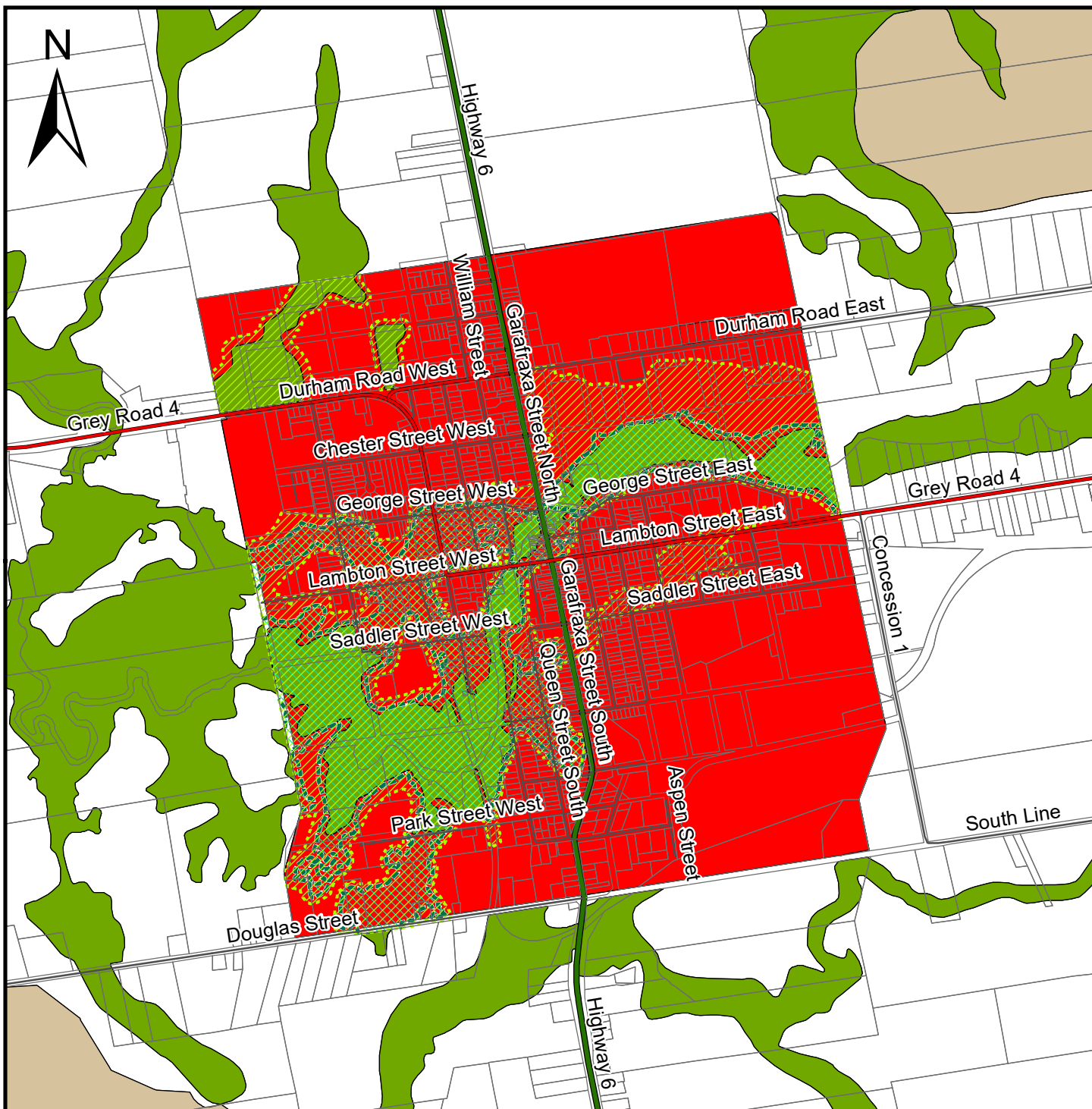
Land Use Types
Servicing and Transportation
MAP 3k

HANOVER - WEST GREY

SCALE 1:25 000

INTERACTIVE MAP: geo.grey.ca
DOWNLOAD PDF: grey.ca/planning-development

GR_OP_SecSched_Map3kHanoverWGX11.mxd



LEGEND

- Provincial Highway
- County Road
- Local Road
- Seasonal Road
- Agricultural
- Special Agricultural
- Rural
- Primary Settlement Area
- Secondary Settlement Area
- Inland Lakes & Shoreline
- Recreational Resort Area
- Sunset Strip Area

- Industrial Business Park
- Space Extensive Industrial and Commercial
- Niagara Escarpment Plan Boundary **
- Niagara Escarpment Development Control Area
- Escarpment Natural Area
- Escarpment Recreation Area
- Hazard Lands
- Provincially Significant Wetlands
- Regulated Area
- Flood Fringe
- Hurricane Hazel Flood Event Standard

** certain settlement areas within the Niagara Escarpment Plan Boundary may be subject to Development Control.

THE COUNTY OF GREY OFFICIAL PLAN

SECONDARY SCHEDULE Land Use Types

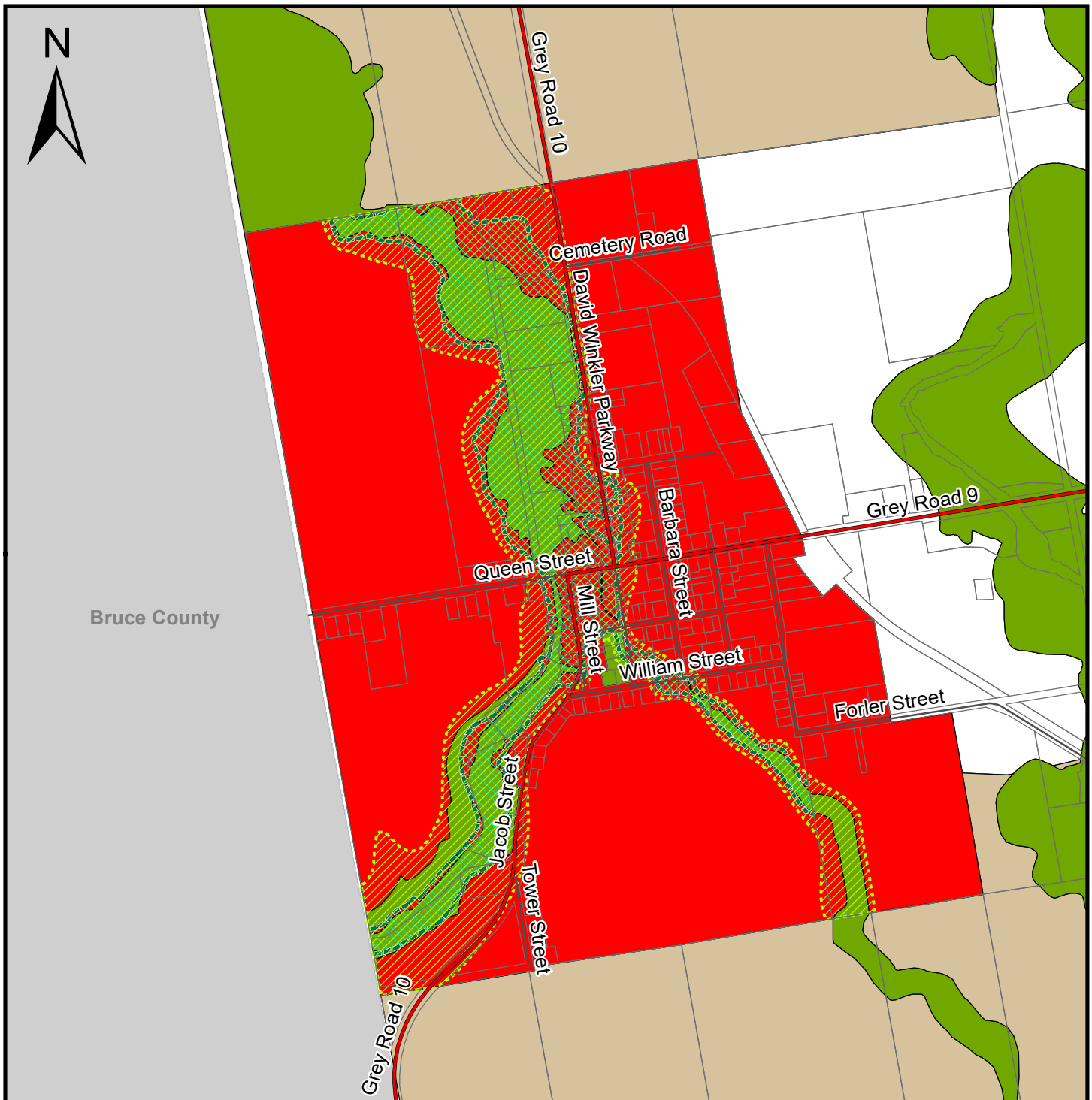
MAP 31

DURHAM

SCALE 1:20 000

INTERACTIVE MAP: geo.grey.ca
DOWNLOAD PDF: grey.ca/planning-development

GR_OP_SecSched_Map31DurhamX11.mxd



LEGEND

- Provincial Highway
- County Road
- Local Road
- - - Seasonal Road
- Agricultural
- Special Agricultural
- Rural
- Primary Settlement Area
- Secondary Settlement Area
- Inland Lakes & Shoreline
- Recreational Resort Area
- Sunset Strip Area

- Industrial Business Park
- Space Extensive Industrial and Commercial
- Niagara Escarpment Plan Boundary **
- Niagara Escarpment Development Control Area
- Escarpment Natural Area
- Escarpment Recreation Area
- Hazard Lands
- Provincially Significant Wetlands
- Regulated Area
- Flood Fringe
- Hurricane Hazel Flood Event Standard

** certain settlement areas within the Niagara Escarpment Plan Boundary may be subject to Development Control.

THE COUNTY OF GREY OFFICIAL PLAN

SECONDARY SCHEDULE

Land Use Types

MAP 3m

NEUSTADT

SCALE 1:15 000

INTERACTIVE MAP: geo.grey.ca
 DOWNLOAD PDF: grey.ca/planning-development

GR_OP_SecSched_Map3mNeustadtX11.mxd



LEGEND

- | | |
|---------------------------|---|
| Provincial Highway | Sunset Strip Area |
| County Road | Industrial Business Park |
| Local Road | Space Extensive Industrial and Commercial |
| Seasonal Road | Niagara Escarpment Plan Boundary ** |
| Agricultural | Niagara Escarpment Development Control Area |
| Special Agricultural | Escarpment Natural Area |
| Rural | Escarpment Recreation Area |
| Primary Settlement Area | Hazard Lands |
| Secondary Settlement Area | Provincially Significant Wetlands |
| Inland Lakes & Shoreline | |
| Recreational Resort Area | |

** certain settlement areas within the Niagara Escarpment Plan Boundary may be subject to Development Control.

THE COUNTY OF GREY OFFICIAL PLAN

SECONDARY SCHEDULE

Land Use Types

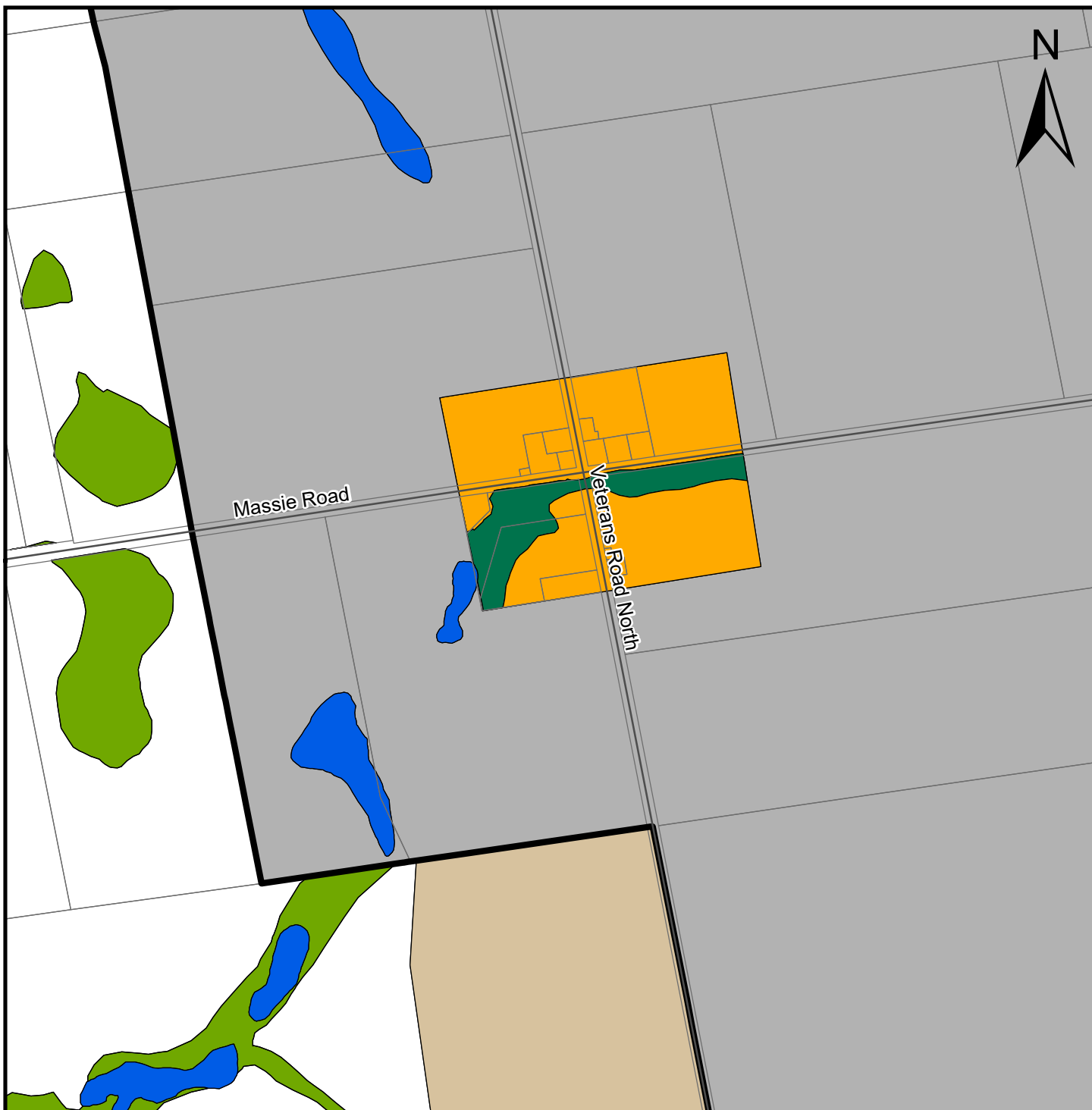
MAP 3n

AYTON

SCALE 1:15 000

INTERACTIVE MAP: geo.grey.ca
 DOWNLOAD PDF: grey.ca/planning-development

GR_OP_SecSched_Map3nAytonX11.mxd



LEGEND

- | | |
|---------------------------|---|
| Provincial Highway | Sunset Strip Area |
| County Road | Industrial Business Park |
| Local Road | Space Extensive Industrial and Commercial |
| Seasonal Road | Niagara Escarpment Plan Boundary ** |
| Agricultural | Niagara Escarpment Development Control Area |
| Special Agricultural | Escarpment Natural Area |
| Rural | Escarpment Recreation Area |
| Primary Settlement Area | Hazard Lands |
| Secondary Settlement Area | Provincially Significant Wetlands |
| Inland Lakes & Shoreline | |
| Recreational Resort Area | |

** certain settlement areas within the Niagara Escarpment Plan Boundary may be subject to Development Control.

THE COUNTY OF GREY OFFICIAL PLAN

SECONDARY SCHEDULE Land Use Types

MAP 3o

MASSIE

SCALE 1:10 000

INTERACTIVE MAP: geo.grey.ca
DOWNLOAD PDF: grey.ca/planning-development

GR_OP_SecSched_Map3oMassieX11.mxd



LEGEND

- | | |
|---------------------------|---|
| Provincial Highway | Sunset Strip Area |
| County Road | Industrial Business Park |
| Local Road | Space Extensive Industrial and Commercial |
| Seasonal Road | Niagara Escarpment Plan Boundary ** |
| Agricultural | Niagara Escarpment Development Control Area |
| Special Agricultural | Escarpment Natural Area |
| Rural | Escarpment Recreation Area |
| Primary Settlement Area | Hazard Lands |
| Secondary Settlement Area | Provincially Significant Wetlands |
| Inland Lakes & Shoreline | |
| Recreational Resort Area | |

** certain settlement areas within the Niagara Escarpment Plan Boundary may be subject to Development Control.

THE COUNTY OF GREY OFFICIAL PLAN

SECONDARY SCHEDULE Land Use Types

MAP 3p

ALLAN PARK

SCALE 1:15 000

INTERACTIVE MAP: geo.grey.ca
DOWNLOAD PDF: grey.ca/planning-development

GR_OP_SecSched_Map3pAllanparkX11.mxd