





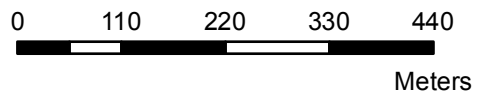


### Grey County Forest #7 Collingwood Osprey Townline

**Area:** 41.5 Hectares  
(102.5 Acres)

**Permitted Activities:**  
Hunting  
Snowmobile Trail by Permit

-  Forest Entrance
-  Provincial Highway
-  County Road
-  Local Road
-  Trail
-  Grey County Forest



This map is for illustrative purposes only. Do not rely on this map as being a precise indicator of routes, location of features or surveying purposes. This map may contain cartographical errors or omissions.