

**Grey County Forest #16
Harkaway**







Area: 158.9 Hectares
(392.6 Acres)

Permitted Activities:

- Hiking
- Horseback Riding
- Hunting
- Snowshoeing
- Cross Country Skiing
- ATV by permit
- Snowmobile Trail by permit

Trail Information:

2 km of groomed trail maintained by a local snowmobile club, used in other

| | |
|---|--------------------|
|  | Forest Entrance |
|  | Provincial Highway |
|  | County Road |
|  | Local Road |
|  | Trail |
|  | Grey County Forest |



This map is for illustrative purposes only. Do not rely on this map as being a precise indicator of routes, location of features or surveying purposes. This map may contain cartographical errors or omissions.