




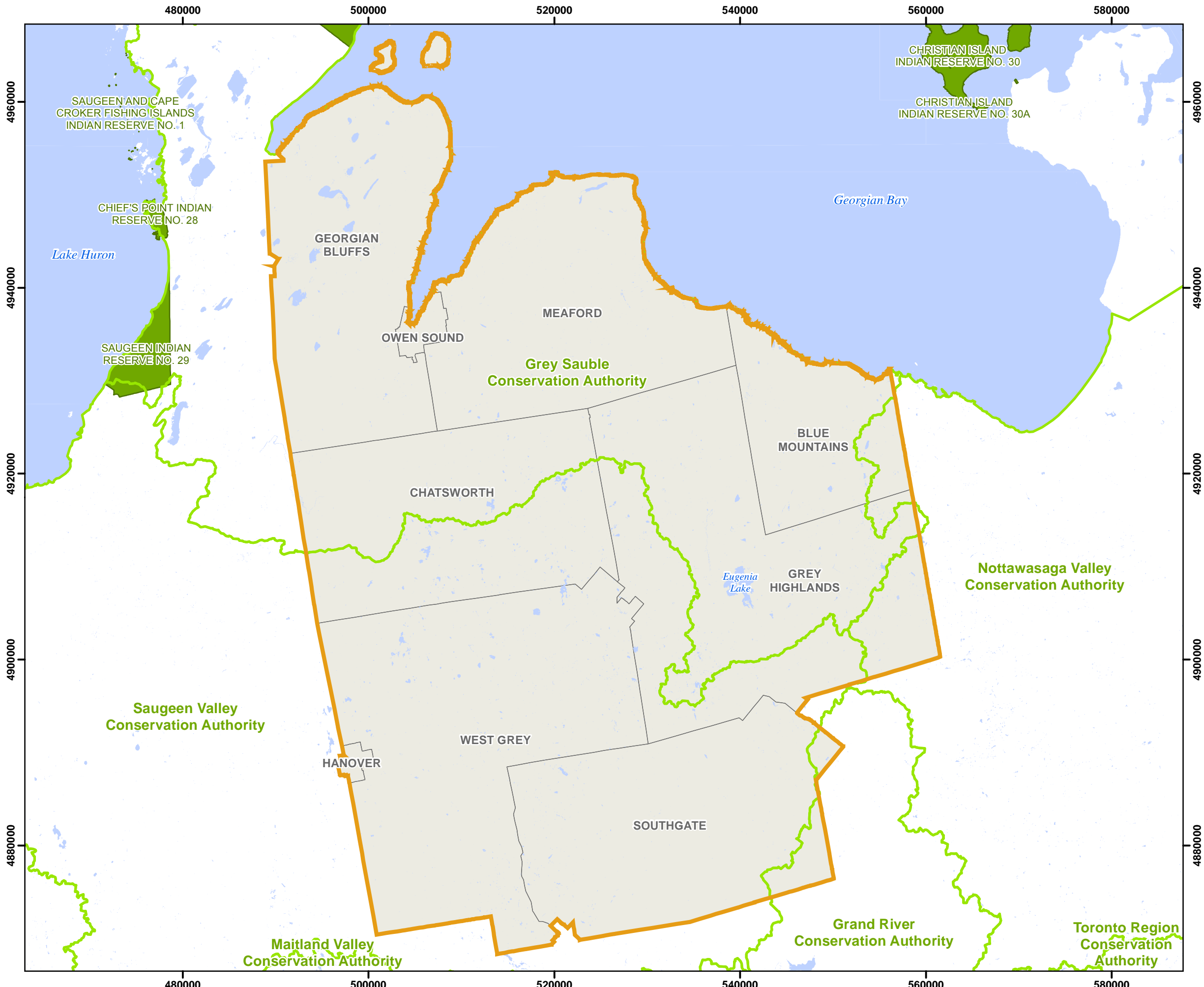


Grey County Natural Heritage Systems Study

Boundaries and Jurisdictions

Legend

-  Grey County Boundary
-  Conservation Authority Boundary
-  Township Boundary
-  Grey County
-  First Nations Reserve
-  Waterbody



Map Produced by Natural Resource Solutions Inc. This map is proprietary and confidential and must not be duplicated or distributed by any means without express written permission of NRSI. Data provided by MNRF © Copyright: Queen's Printer Ontario.

| | |
|--------------------------------------|--|
| Project: 1575 Date: July 22, 2015 | NAD83 - UTM Zone 17 Size: 11x17" 1:400,000 |
|--------------------------------------|--|

