







Grey County Forest #30 Sunken Lake

Area: 43.4 Hectares
(107.2 Acres)

Permitted Activities:
Hunting

| | |
|---|--------------------|
|  | Forest Entrance |
|  | Provincial Highway |
|  | County Road |
|  | Local Road |
|  | Trail |
|  | Grey County Forest |

0 170 340 510 680
Meters

This map is for illustrative purposes only.
Do not rely on this map as being a precise
indicator of routes, location of features or
surveying purposes. This map may contain
cartographical errors or omissions.