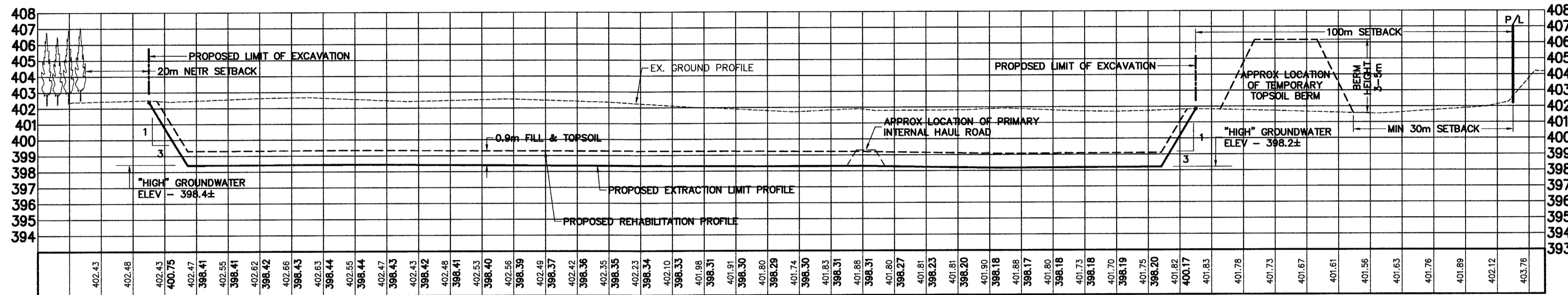
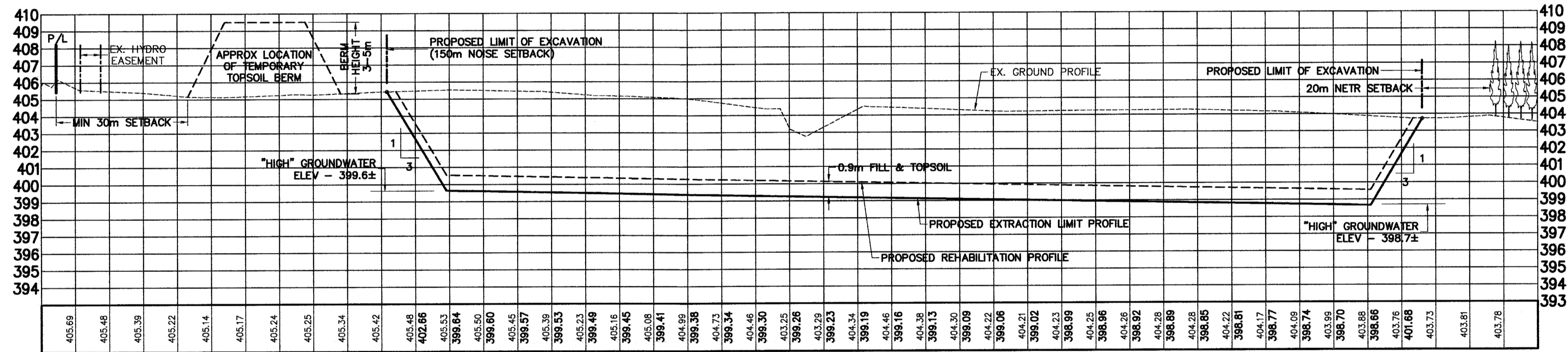


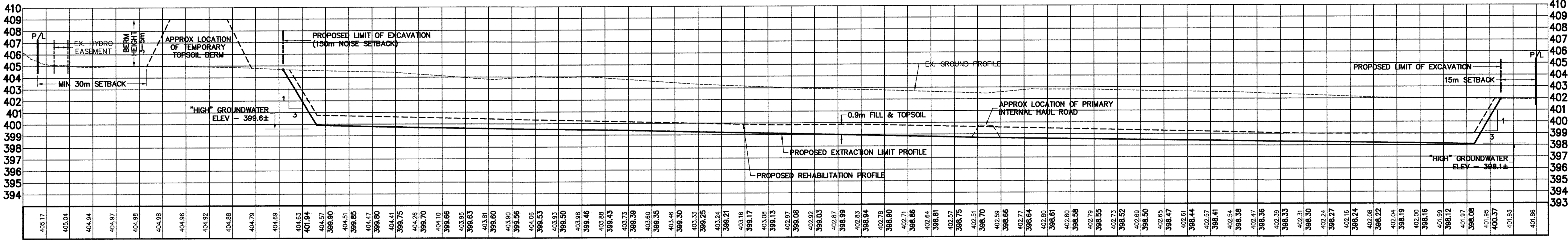
SECTION A-A'



SECTION B-B'



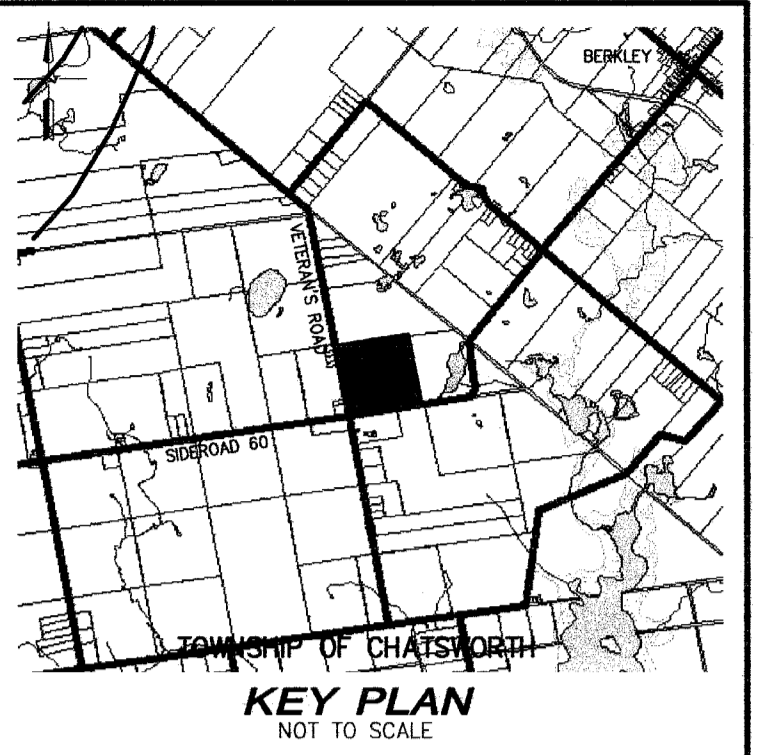
SECTION C-C'



SECTION D-D'

NOTES 1. Maximum finished side slope gradient shall be 3:1.

LEGEND
 401.82 EXISTING GROUND ELEVATION
 400.16 PROPOSED EXCAVATION LIMIT ELEVATION



NOTES :

APPLICANT:
 PEARL & BRIAN BUMSTEAD
 584015 - 60 SIDEROAD
 RR 2 HOLLAND CENTRE, ONTARIO
 N0H 1R0

Pearl Bumstead
 APPLICANT'S SIGNATURE
Brian Bumstead
 APPLICANT'S SIGNATURE
 November 11, 2013
 DATE

THE POSITION OF POLE LINES, CONDUITS, WATERMANS, SEWERS AND OTHER UNDERGROUND AND OVERGROUND UTILITIES AND STRUCTURES IS NOT NECESSARILY SHOWN ON THE CONTRACT DRAWINGS, AND, WHERE SHOWN, THE ACCURACY OF THE POSITION OF SUCH UTILITIES AND STRUCTURES IS NOT GUARANTEED. BEFORE STARTING WORK, THE CONTRACTOR SHALL INFORM HIMSELF OF THE EXACT LOCATION OF ALL SUCH UTILITIES AND STRUCTURES, AND SHALL ASSUME ALL LIABILITY FOR ANY DAMAGE TO THEM.



NO.	DATE	REVISION DESCRIPTION	CHKD
1	NOV 8/13	PER MNR COMMENTS DATED OCT 23/13	M.D.N.



BUMSTEAD PIT
PART LOT 27, CONCESSION 7
FORMER TOWNSHIP OF HOLLAND
TOWNSHIP OF CHATSWORTH
COUNTY OF GREY

DRAWN BY:	APPROVED BY:	PROJECT NO.:	DRAWING NO.:
E.J.T.	M.D.N.	210099	4/4
DESIGNED BY:	DATE:	SCALE:	
M.D.N.	SEP 9/13	1:1,500	

CROSS SECTIONS

