


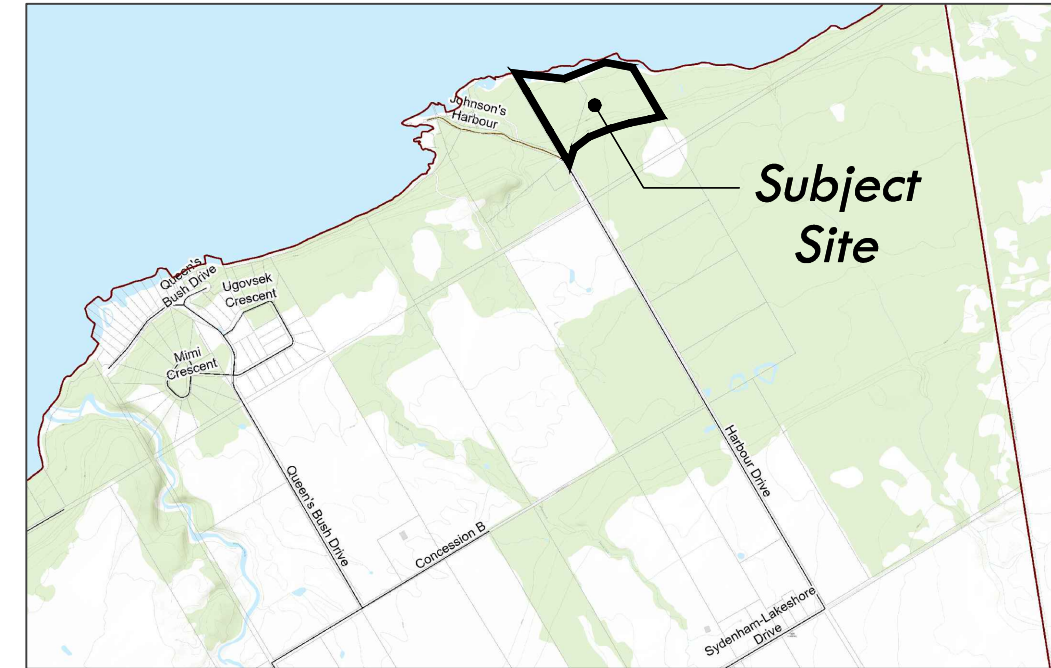
AQORPIONS Eco Retreat

DRAWING

Aerial Site Plan



Eco Retreat AQORPIONS



Key Plan

Building/Features Legend + Stats

---	PROPERTY BOUNDARY	119 636.5 m
■	ECO RETREAT CLUBHOUSE	Footprint = 10 000 sf GFA = 15 000 sf
WD	2 BR WATERFRONT HUTS @ 7 u	Footprint = 600 sf GFA = 800 sf
RD	2 BR RAVINE SIDE HUTS @ 4 u	Footprint = 600 sf GFA = 800 sf
RS	1 BR RAVINE SIDE HUTS @ 4 u	Footprint = 500 sf GFA = 500 sf
LT	TREETOP HUTS @ 2 u	Footprint = 600 sf GFA = 800 sf
LT	LUXURY TENTS @ 4 u	Footprint = 350 sf GFA = 350 sf
MH	MANAGER'S HUT @ 1 u	Footprint = 400 sf GFA = 400 sf
■	COMFORT STATION @ 1 u	Footprint = 775 sf GFA = 775 sf
---	LOT LINES - 5 LOTS @ 5 lots	approx. 30m x 30m min. 900 sm/lot
■	AMPHITHEATRE / YOGA / OUTDOOR SEATING	
■	LOOKOUT TOWER	
■	SHORE WELL	
■	ENTRY ARCHWAY	
■	PERMANENT STEEL DOCK	
■	BRIDGE TO PROTECT WETLAND CUSP	
■	SHORELINE BOULDERS	
■	LANDSCAPE FEATURES	
---	MAIN DRIVEWAY	6.0 m wide
---	GRAVEL SHOULDERS	1.5 m wide per side
---	TRAILS + WALKWAYS	
---	ECO RETREAT SEPTIC BED	0.316 ha [0.78 Ac.] ±
---	WETLANDS	1.724 ha [4.26 Ac.] ±
---	30.0m WETLAND SETBACK	
---	HAZARD LIMIT	15.0m Setback from 100-YR Floodline - 177.90

SOURCES

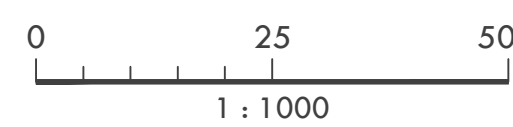
Base information comprised of Boundary, Topography, and Features from "Existing Features Plan", by Tatham Engineering, File 120218, Dwg EF-1, Dated Nov 2020, Revised Jun 17/21.
Aerial Photography comprised of Grey County Orthophoto Mapping 20cm 500m Spring 2010, purchased from First Base Solutions - Mapwarehouse.

The Contractor shall verify and be responsible for all dimensions.
Do not scale the drawing; any errors or omissions shall be reported to Aqorpions without delay.
The Copyright to all designs and drawings are the property of Aqorpions.
Reproduction or use for any purpose other than that authorized by Aqorpions is forbidden.

COPYRIGHT RESERVED


SITE PLAN

SYDENHAM CON BF PT LOT 3 RP 16R9207;
PARTS 1, 2, and 3
MUNICIPALITY OF MEAFORD
COUNTY OF GREY



seal prepared for north

AQORPIONS



PROJECT
21101
DESIGN
miCAD
DRAWN
mvs
CHECKED
RS

SCALE
1:1000
DATE
2022-04-19

02f

Proposed Development Statistics

Current Zoning: SR and EP
Site Address: Sydenham Con BF Pt Lot 3 RP 16R9207 Harbour Drive
Site Area: 119 636.5 sm
11.964 ha [29.56 Ac.]

Residential Yield: 5 Lots
Total GFA*: 2 784.8 sm [29,975 sf] ±
FSI*: 0.02
Building Footprints*: 2 078.7 sm [22,375 sf] ±
Coverage*: 1.74 %
Density - Residential: 0.42 uph [0.17 upa.]

Clubhouse min. Setback: 29.3 m ±
Parking*: (includes 2 Barrier-free Spaces) 114 spaces

AREA	sm ±	%
Building Footprints	2 078.7	1.7
Site Features	1 106.9	0.9
Private Residential Lots	5 235.3	4.4
Driveways + Parking	7 993.4	6.7
Trails	6 780.6	5.7
Eco Retreat Septic Bed	3 161.6	2.6
Wetlands	17 040.3	14.3
Open Space	76 239.7	63.7
TOTAL:	119 636.5	100.0

* excluding Residential Lots potential built form.

** based solely on Eco Retreat Clubhouse and associated Lodging.