



















OFFICIAL PLAN AMENDMENT NUMBER 11

to the
GREY COUNTY OFFICIAL PLAN
Land Use Types

SCHEDULE A-1

LEGEND

-  Lands Subject to Official Plan Amendment
-  Agricultural
-  Special Agricultural
-  Rural
-  Primary Settlement Area
-  Secondary Settlement Area
-  Inland Lakes and Shoreline Settlement Area
-  Recreational Resort Settlement Area
-  Sunset Strip Settlement Area
-  Industrial Business Park Settlement Area
-  Space Extensive Industrial and Commercial
-  Niagara Escarpment Plan Boundary **
-  Niagara Escarpment Development Control
-  Escarpment Natural Area
-  Escarpment Recreation Area
-  Hazard Lands
-  Provincially Significant Wetlands

SCALE = 1:2,000

GREY COUNTY PLANNING & DEVELOPMENT
2022 - 11X17 - OPA11_HK01_SchedA_Keppel.mxd

TOWNSHIP OF GEORGIAN BLUFFS
GEOGRAPHIC TOWNSHIP OF KEPPEL

Grey Road 1




















OFFICIAL PLAN AMENDMENT NUMBER 11

to the
GREY COUNTY OFFICIAL PLAN
Land Use Types

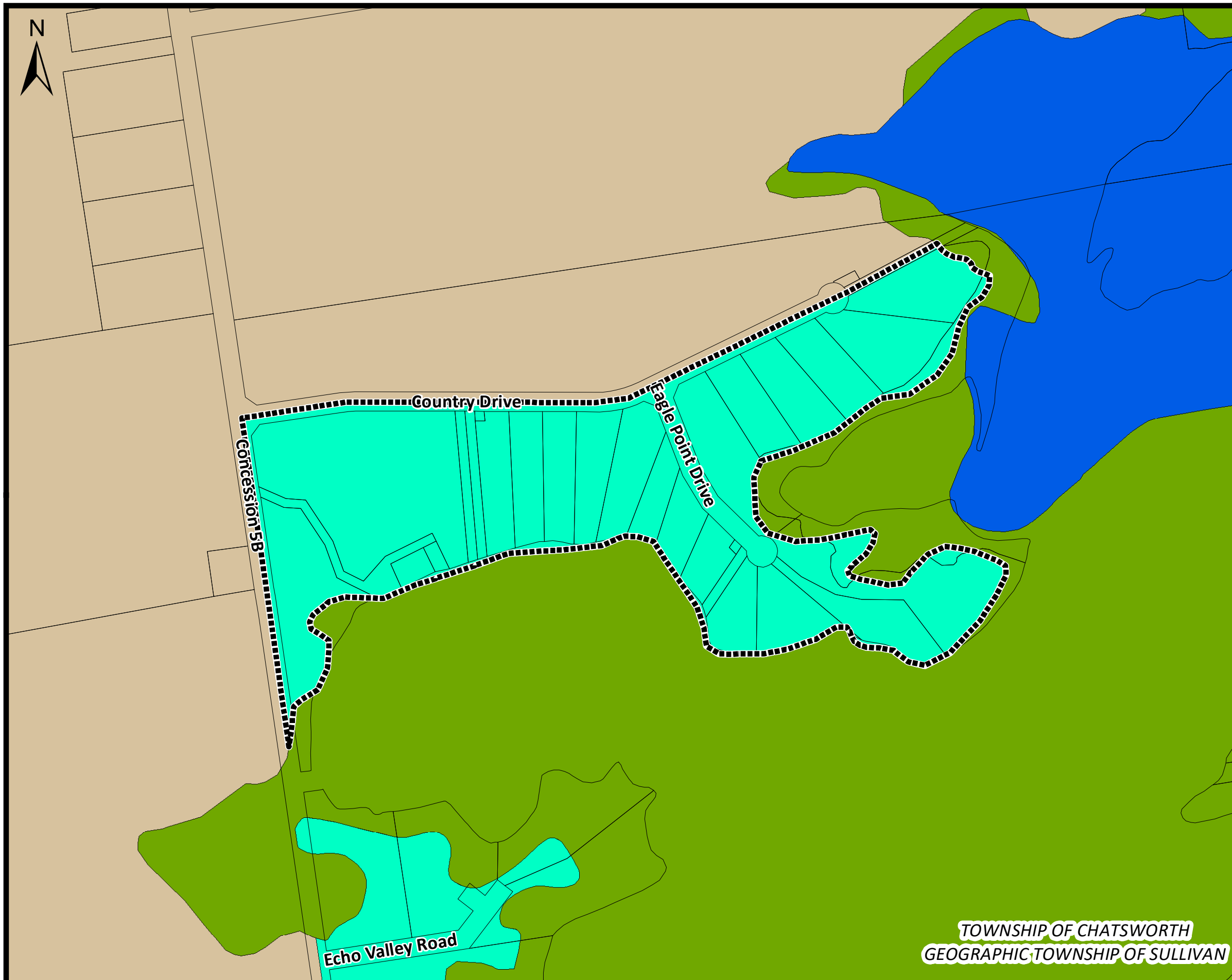
SCHEDULE A-2

LEGEND

-  Lands Subject to Official Plan Amendment
-  Agricultural
-  Special Agricultural
-  Rural
-  Primary Settlement Area
-  Secondary Settlement Area
-  Inland Lakes and Shoreline Settlement Area
-  Recreational Resort Settlement Area
-  Sunset Strip Settlement Area
-  Industrial Business Park Settlement Area
-  Space Extensive Industrial and Commercial
-  Niagara Escarpment Plan Boundary **
-  Niagara Escarpment Development Control
-  Escarpment Natural Area
-  Escarpment Recreation Area
-  Hazard Lands
-  Provincially Significant Wetlands

SCALE = 1:4,000

GREY COUNTY PLANNING & DEVELOPMENT
2022 - 11X17 - OPA11_HK02_SchedA_Sullivan.mxd



TOWNSHIP OF CHATSWORTH
GEOGRAPHIC TOWNSHIP OF SULLIVAN



**OFFICIAL PLAN AMENDMENT
NUMBER 11**

to the
GREY COUNTY OFFICIAL PLAN
Land Use Types

SCHEDULE A-3

LEGEND

-  Lands Subject to Official Plan Amendment
-  Agricultural
-  Special Agricultural
-  Rural
-  Primary Settlement Area
-  Secondary Settlement Area
-  Inland Lakes and Shoreline Settlement Area
-  Recreational Resort Settlement Area
-  Sunset Strip Settlement Area
-  Industrial Business Park Settlement Area
-  Space Extensive Industrial and Commercial
-  Niagara Escarpment Plan Boundary **
-  Niagara Escarpment Development Control
-  Escarpment Natural Area
-  Escarpment Recreation Area
-  Hazard Lands
-  Provincially Significant Wetlands

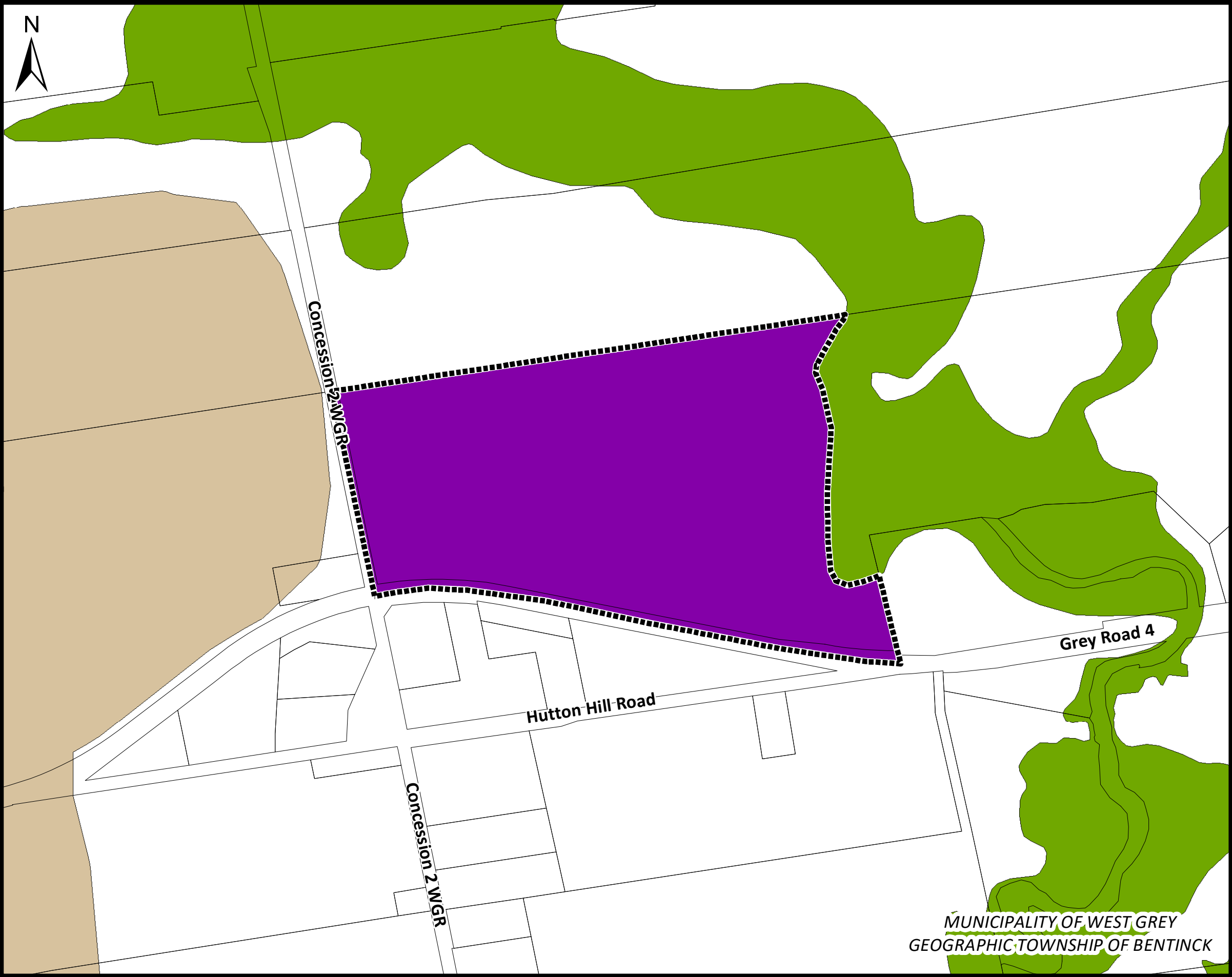
SCALE = 1:5,000

GREY COUNTY PLANNING & DEVELOPMENT
2022 - 11X17 - OPA11_HK03_SchedA_Artemesia.mxd

MUNICIPALITY OF GREY HIGHLANDS
GEOGRAPHIC TOWNSHIP OF ARTEMESIA

Road 120

Highway 10



**OFFICIAL PLAN AMENDMENT
NUMBER 11**

to the
GREY COUNTY OFFICIAL PLAN
Land Use Types

SCHEDULE A-4

LEGEND

- Lands Subject to Official Plan Amendment
- Agricultural
- Special Agricultural
- Rural
- Primary Settlement Area
- Secondary Settlement Area
- Inland Lakes and Shoreline Settlement Area
- Recreational Resort Settlement Area
- Sunset Strip Settlement Area
- Industrial Business Park Settlement Area
- Space Extensive Industrial and Commercial
- Niagara Escarpment Plan Boundary **
- Niagara Escarpment Development Control
- Escarpment Natural Area
- Escarpment Recreation Area
- Hazard Lands
- Provincially Significant Wetlands

SCALE = 1:6,000

GREY COUNTY PLANNING & DEVELOPMENT
2022 - 11X17 - OPA11_HK04_SchedA_Bentinck.mxd

Please be aware this map is for illustrative purposes only. Do not rely on this map as being a precise indicator of routes, location of features or surveying purposes. This map may contain cartographic errors or omissions



OFFICIAL PLAN AMENDMENT NUMBER 11

to the
GREY COUNTY OFFICIAL PLAN
Land Use Types

SCHEDULE A-5

LEGEND

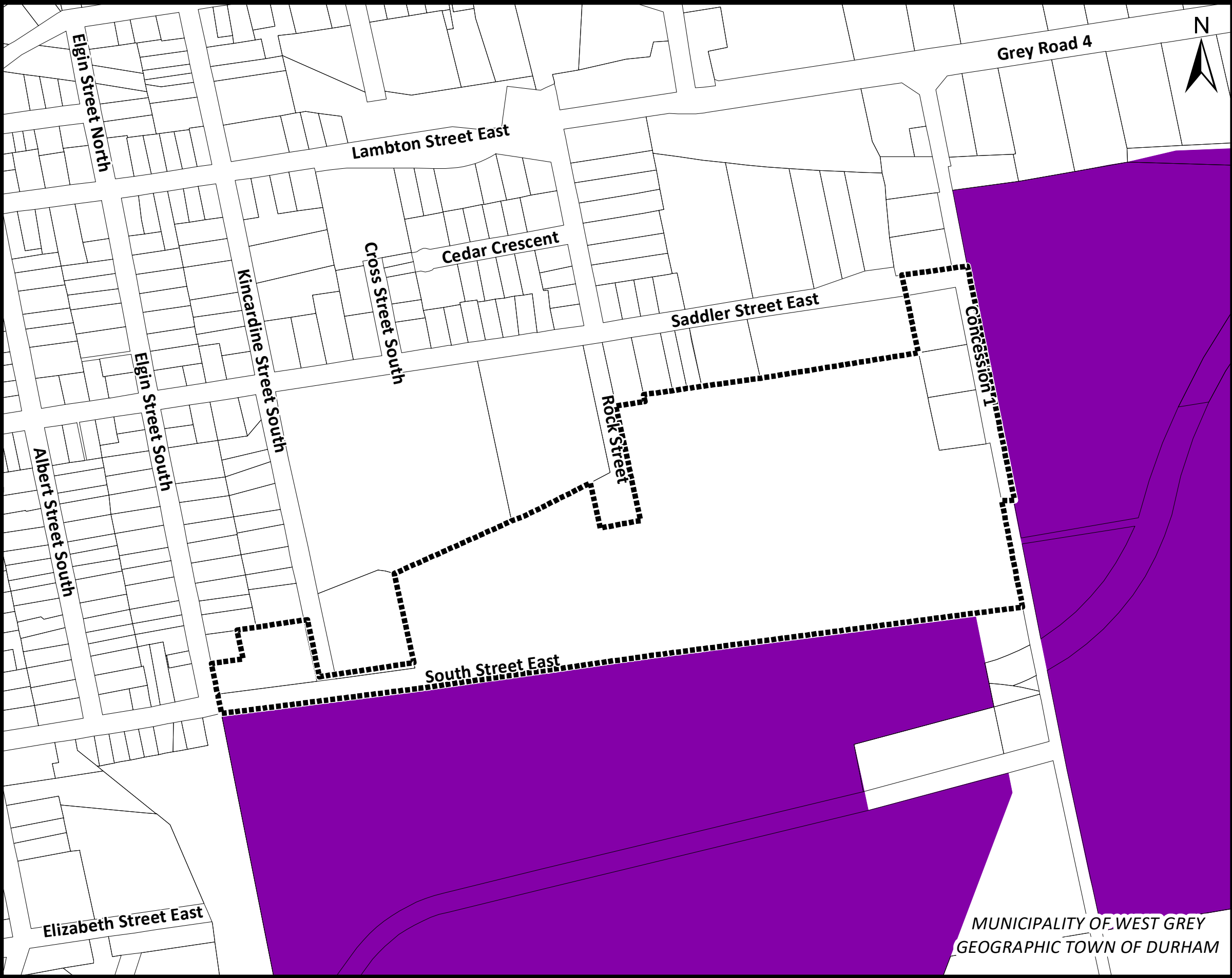
-  Lands Subject to Official Plan Amendment
-  Agricultural
-  Special Agricultural
-  Rural
-  Primary Settlement Area
-  Secondary Settlement Area
-  Inland Lakes and Shoreline Settlement Area
-  Recreational Resort Settlement Area
-  Sunset Strip Settlement Area
-  Industrial Business Park Settlement Area
-  Space Extensive Industrial and Commercial
-  Niagara Escarpment Plan Boundary **
-  Niagara Escarpment Development Control
-  Escarpment Natural Area
-  Escarpment Recreation Area
-  Hazard Lands
-  Provincially Significant Wetlands
-  Future Secondary Plan Area. See Section 3.5.1(3)
-  Hanover-West Grey Secondary Plan. See map 3k
-  Future Secondary Plan Area. See Section 3.5.1(4)

SCALE = 1:23,000

GREY COUNTY PLANNING & DEVELOPMENT
2022 - 11X17 - OPA11_HK05_SchedA_Hanover.mxd

Bruce County

TOWN OF HANOVER






**OFFICIAL PLAN AMENDMENT
NUMBER 11**

to the
GREY COUNTY OFFICIAL PLAN
High Potential Mineral Aggregate

SCHEDULE A-6

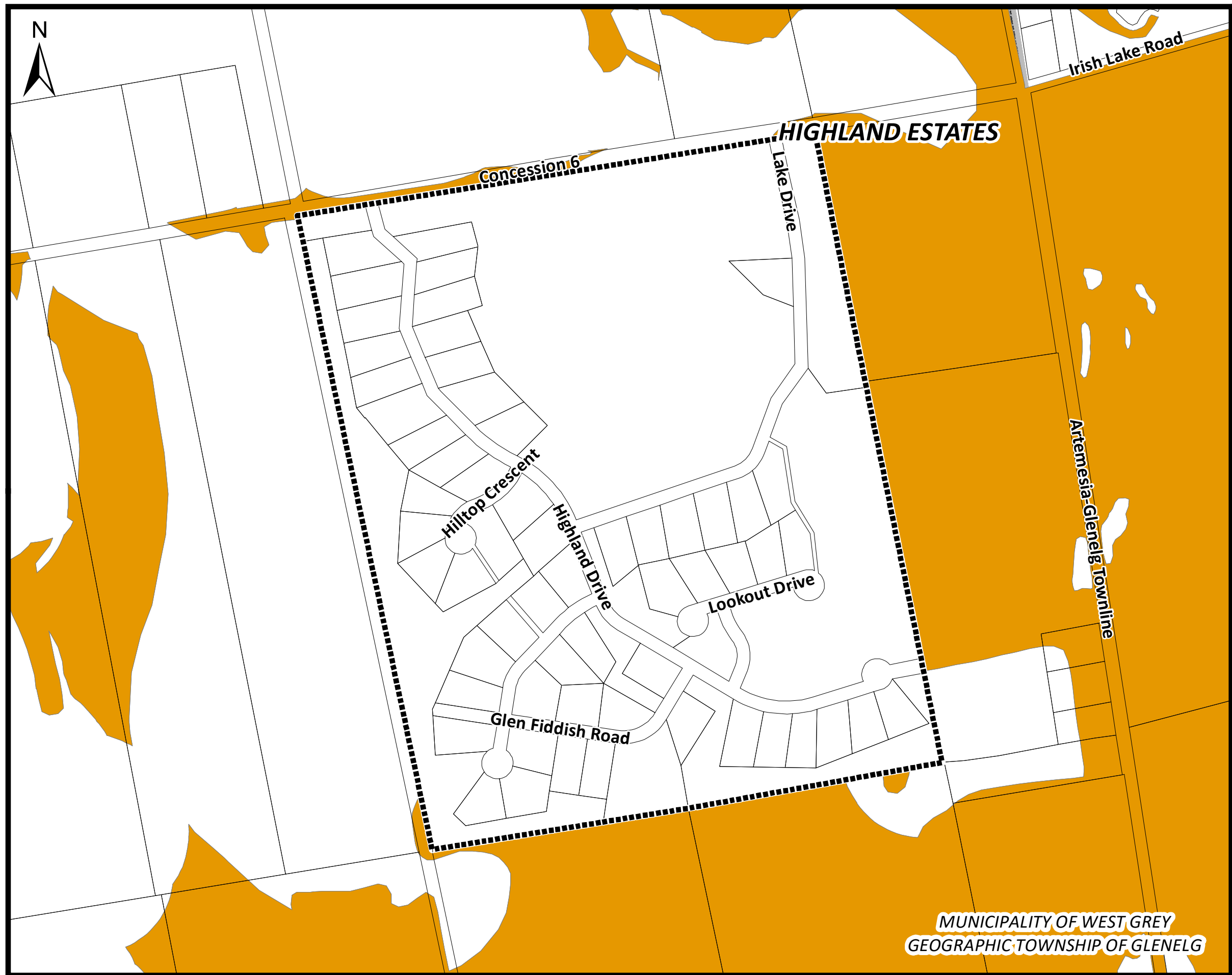
LEGEND

-  Lands Subject to Official Plan Amendment
-  Aggregate Resource Area
-  Mineral Resource Extraction;
Licensed Pits and Quarries

SCALE = 1:4,000

GREY COUNTY PLANNING & DEVELOPMENT
2022 - 11X17 - OPA11_HK06_SchedB_Durham.mxd

Please be aware this map is for illustrative purposes only. Do not rely on this map as being a precise indicator of routes, location of features or surveying purposes. This map may contain cartographic errors or omissions






**OFFICIAL PLAN AMENDMENT
NUMBER 11**

to the
GREY COUNTY OFFICIAL PLAN
High Potential Mineral Aggregate

SCHEDULE A-7

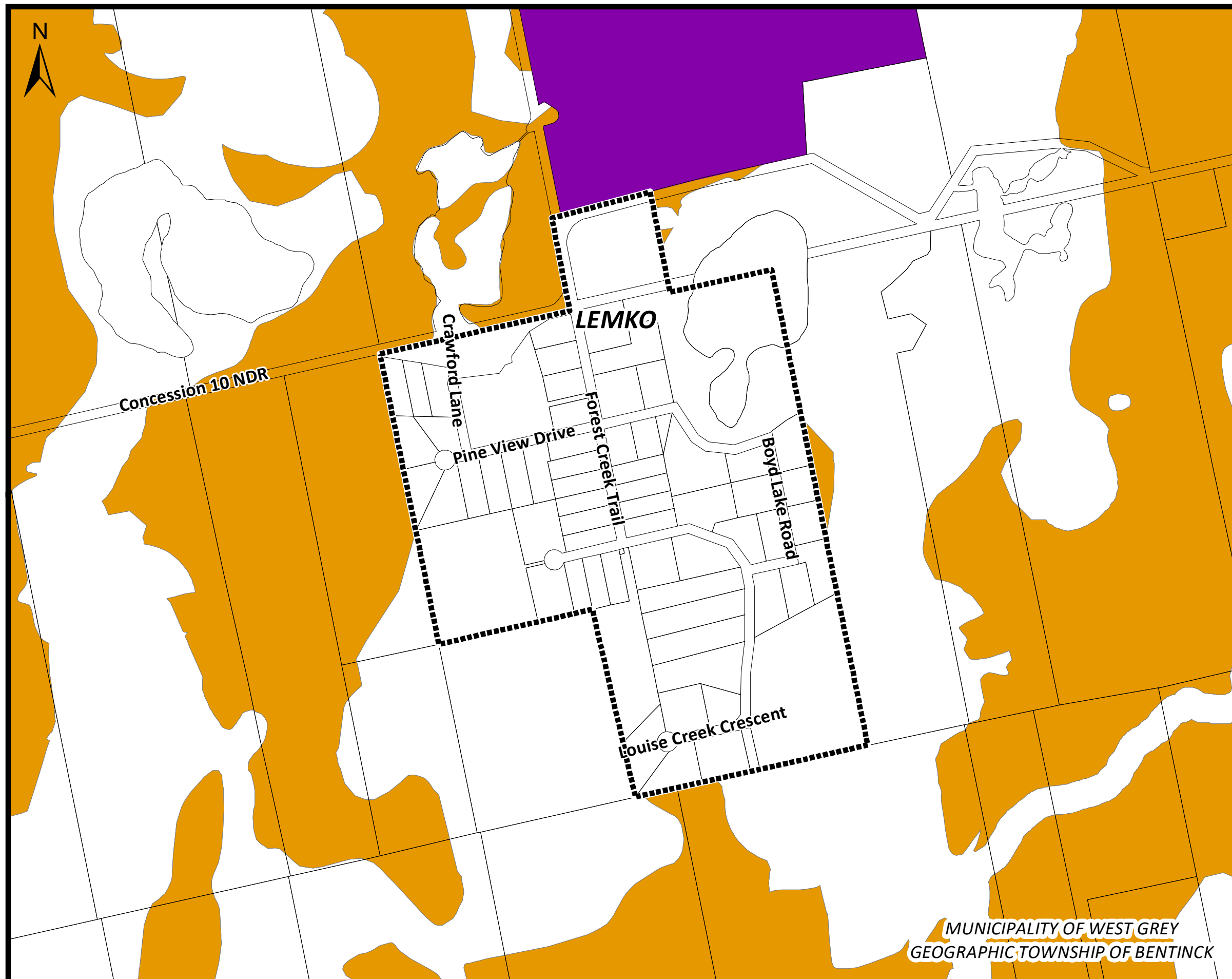
LEGEND

-  Lands Subject to Official Plan Amendment
-  Aggregate Resource Area
-  Mineral Resource Extraction;
Licensed Pits and Quarries

SCALE = 1:6,000

GREY COUNTY PLANNING & DEVELOPMENT
2022 - 11X17 - OPA11_HK07_SchedB_Glenelg.mxd

**MUNICIPALITY OF WEST GREY
GEOGRAPHIC TOWNSHIP OF GLENELG**






OFFICIAL PLAN AMENDMENT NUMBER 11

to the
GREY COUNTY OFFICIAL PLAN
High Potential Mineral Aggregate

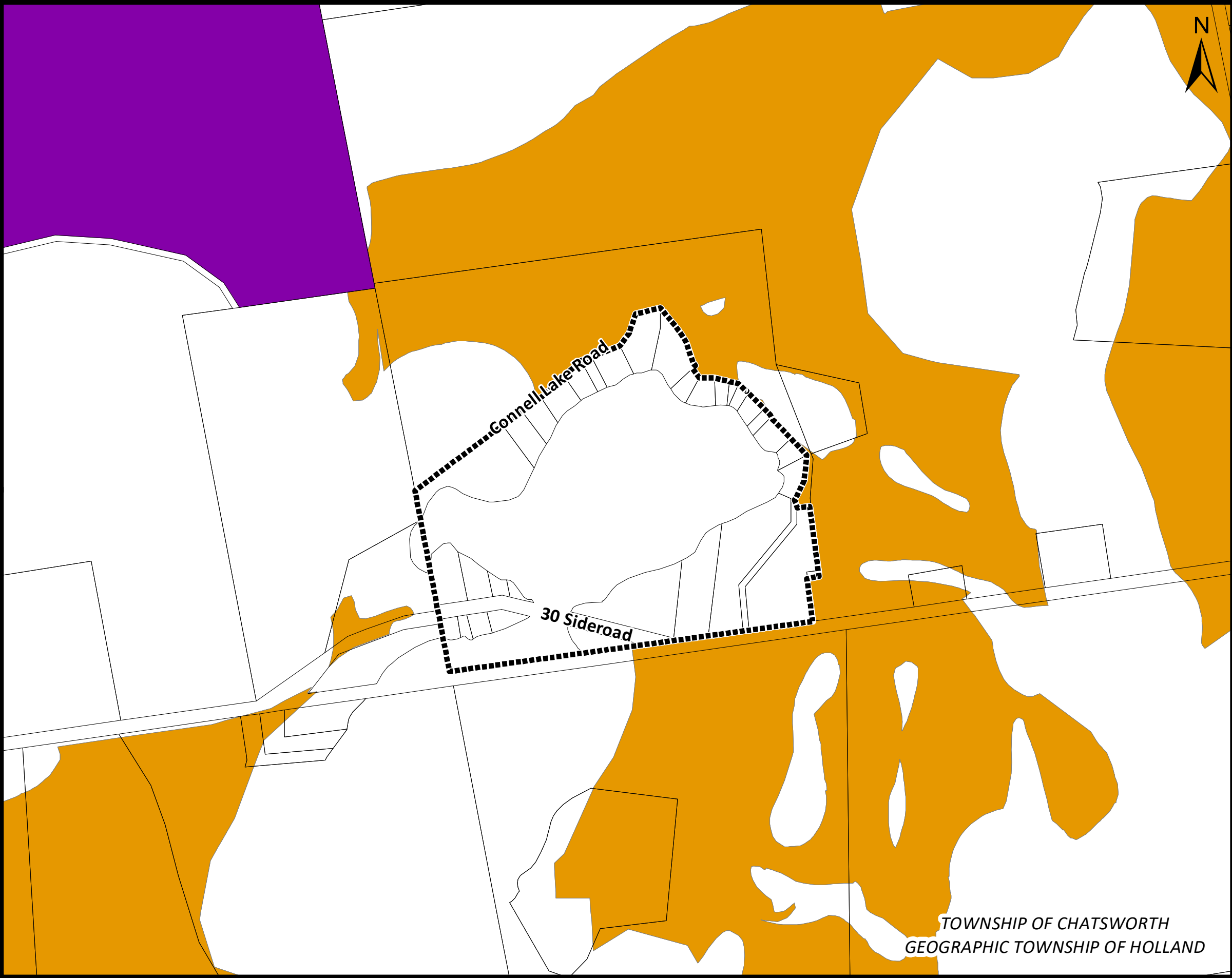
SCHEDULE A-8

LEGEND

-  Lands Subject to Official Plan Amendment
-  Aggregate Resource Area
-  Mineral Resource Extraction;
Licensed Pits and Quarries

SCALE = 1:8,000

GREY COUNTY PLANNING & DEVELOPMENT
2022 - 11X17 - OPA11_HK08_SchedB_Bentinck.mxd






**OFFICIAL PLAN AMENDMENT
NUMBER 11**

to the
GREY COUNTY OFFICIAL PLAN
High Potential Mineral Aggregate

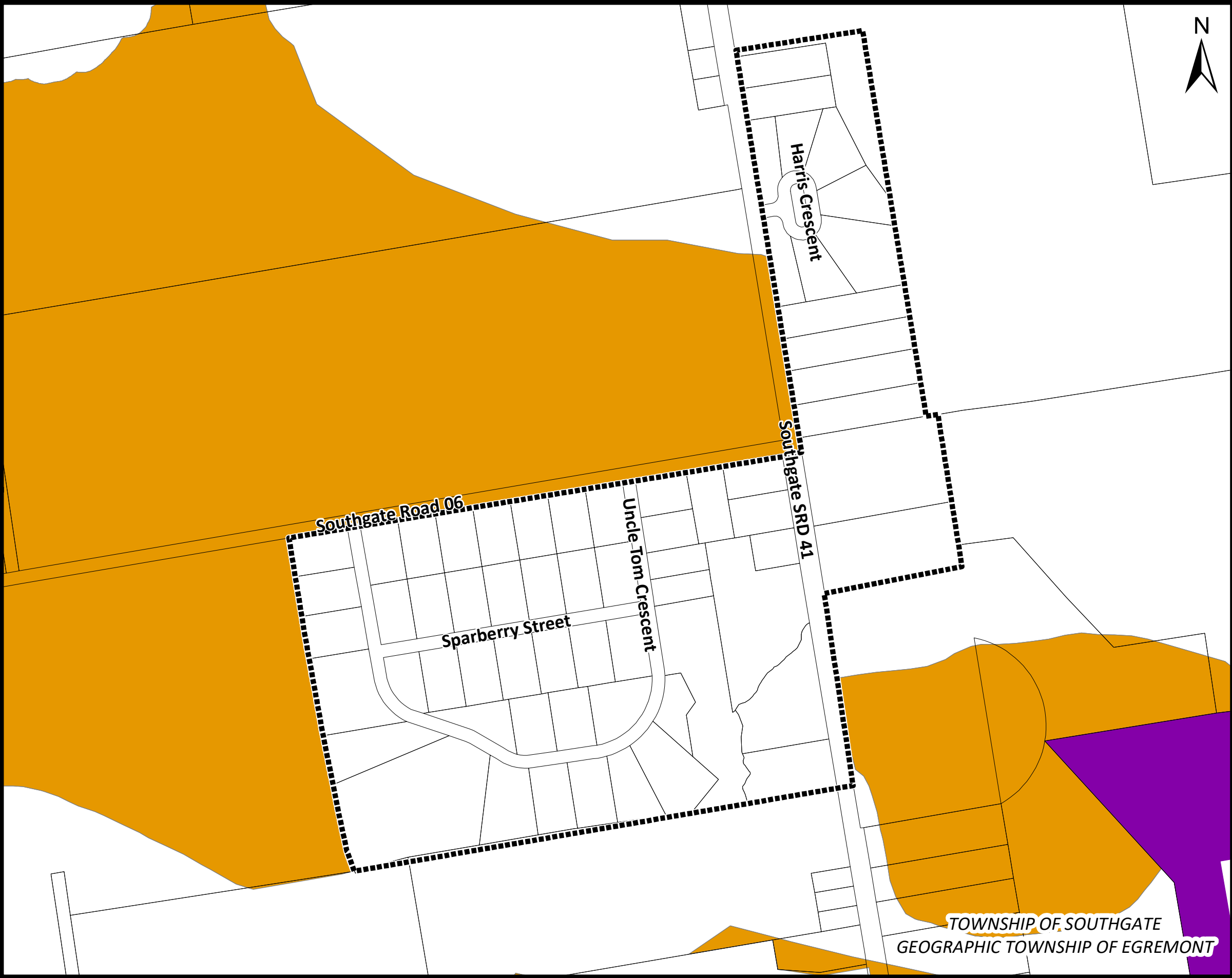
SCHEDULE A-9

LEGEND

-  Lands Subject to Official Plan Amendment
-  Aggregate Resource Area
-  Mineral Resource Extraction;
Licensed Pits and Quarries

SCALE = 1:6,000

GREY COUNTY PLANNING & DEVELOPMENT
2022 - 11X17 - OPA11_HK09_SchedB_Bentinck.mxd



**OFFICIAL PLAN AMENDMENT
NUMBER 11**

to the
GREY COUNTY OFFICIAL PLAN
High Potential Mineral Aggregate

SCHEDULE A-10

LEGEND

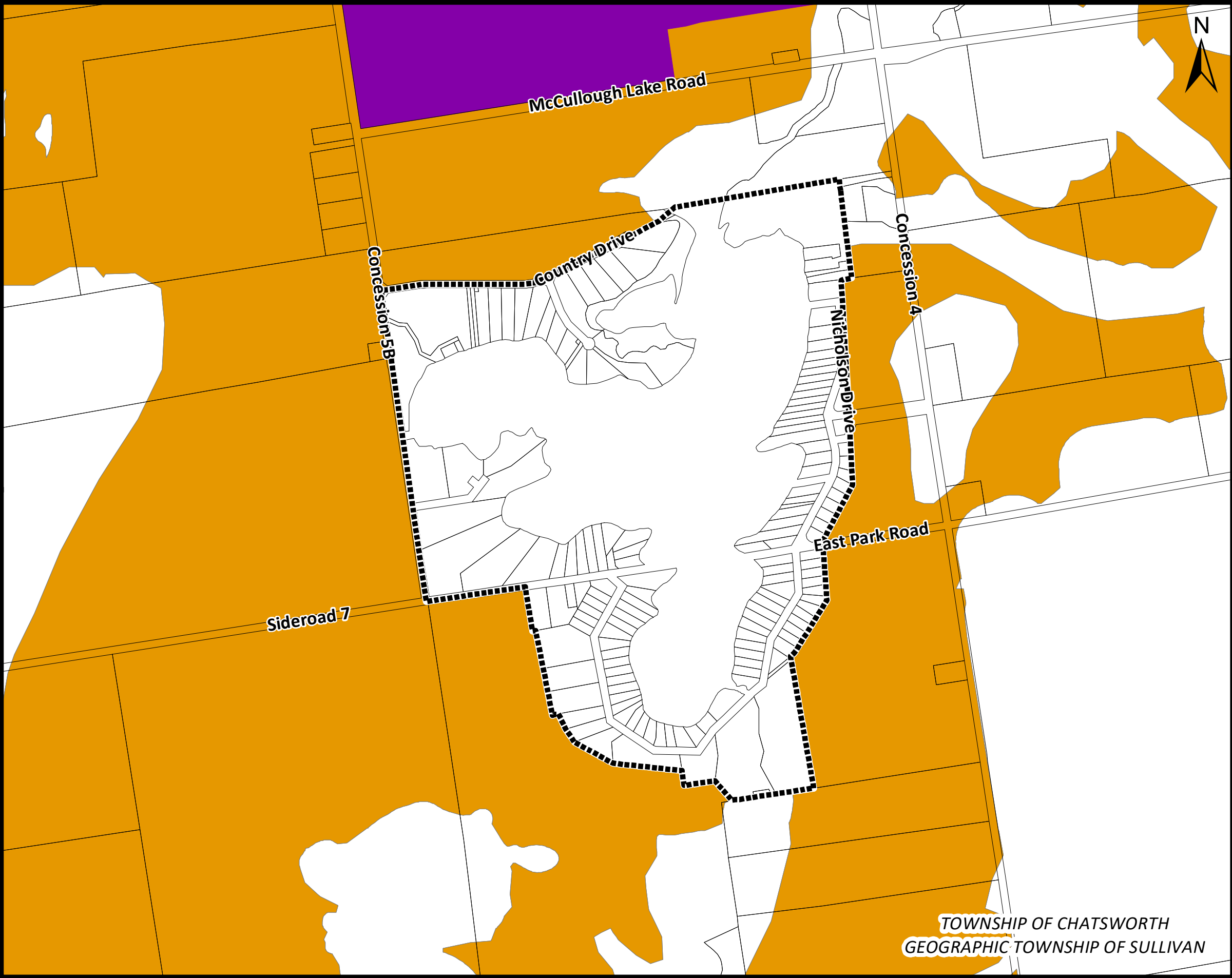
- Lands Subject to Official Plan Amendment
- Aggregate Resource Area
- Mineral Resource Extraction;
Licensed Pits and Quarries

SCALE = 1:6,000

GREY COUNTY PLANNING & DEVELOPMENT
2022 - 11X17 - OPA11_HK10_SchedB_Egremont.mxd

TOWNSHIP OF SOUTHGATE
GEOGRAPHIC TOWNSHIP OF EGREMONT

Please be aware this map is for illustrative purposes only. Do not rely on this map as being a precise indicator of routes, location of features or surveying purposes. This map may contain cartographic errors or omissions






**OFFICIAL PLAN AMENDMENT
NUMBER 11**

to the
GREY COUNTY OFFICIAL PLAN
High Potential Mineral Aggregate

SCHEDULE A-11

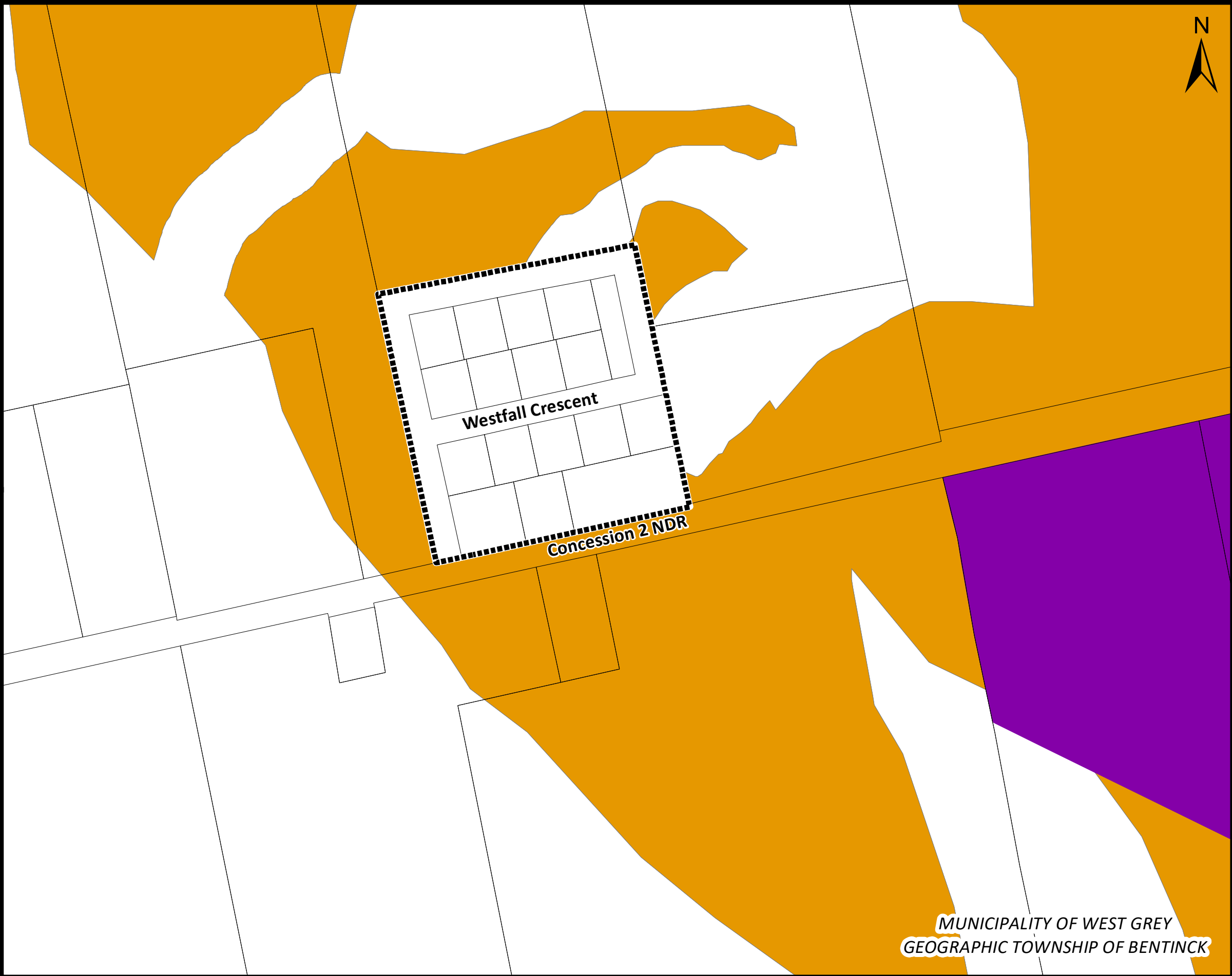
LEGEND

-  Lands Subject to Official Plan Amendment
-  Aggregate Resource Area
-  Mineral Resource Extraction;
Licensed Pits and Quarries

SCALE = 1:10,000

GREY COUNTY PLANNING & DEVELOPMENT
2022 - 11X17 - OPA11_HK11_SchedB_Sullivan.mxd

Please be aware this map is for illustrative purposes only. Do not rely on this map as being a precise indicator of routes, location of features or surveying purposes. This map may contain cartographic errors or omissions






**OFFICIAL PLAN AMENDMENT
NUMBER 11**

to the
GREY COUNTY OFFICIAL PLAN
High Potential Mineral Aggregate

SCHEDULE A-12

LEGEND

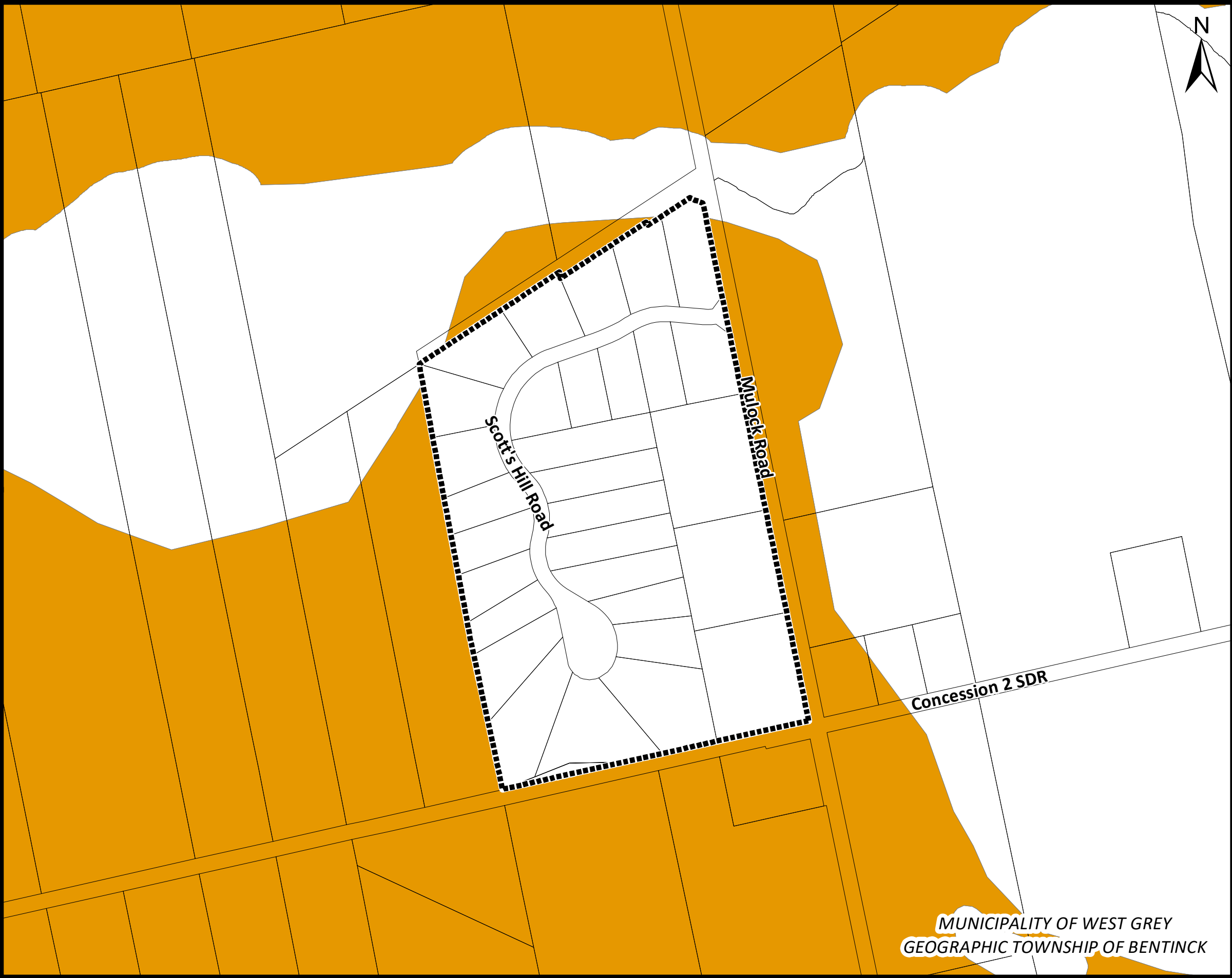
-  Lands Subject to Official Plan Amendment
-  Aggregate Resource Area
-  Mineral Resource Extraction;
Licensed Pits and Quarries

SCALE = 1:3,000

GREY COUNTY PLANNING & DEVELOPMENT
2022 - 11X17 - OPA11_HK12_SchedB_Bentinck.mxd

**MUNICIPALITY OF WEST GREY
GEOGRAPHIC TOWNSHIP OF BENTINCK**

Please be aware this map is for illustrative purposes only. Do not rely on this map as being a precise indicator of routes, location of features or surveying purposes. This map may contain cartographic errors or omissions






**OFFICIAL PLAN AMENDMENT
NUMBER 11**

to the
GREY COUNTY OFFICIAL PLAN
High Potential Mineral Aggregate

SCHEDULE A-13

LEGEND

-  Lands Subject to Official Plan Amendment
-  Aggregate Resource Area
-  Mineral Resource Extraction;
Licensed Pits and Quarries

SCALE = 1:5,000

GREY COUNTY PLANNING & DEVELOPMENT
2022 - 11X17 - OPA11_HK13_SchedB_Bentinck.mxd

**MUNICIPALITY OF WEST GREY
GEOGRAPHIC TOWNSHIP OF BENTINCK**

Please be aware this map is for illustrative purposes only. Do not rely on this map as being a precise indicator of routes, location of features or surveying purposes. This map may contain cartographic errors or omissions






**OFFICIAL PLAN AMENDMENT
NUMBER 11**

to the
GREY COUNTY OFFICIAL PLAN
High Potential Mineral Aggregate

SCHEDULE A-14

LEGEND

-  Lands Subject to Official Plan Amendment
-  Aggregate Resource Area
-  Mineral Resource Extraction;
Licensed Pits and Quarries

TOWNSHIP OF SOUTHGATE
GEOGRAPHIC TOWNSHIP OF EGREMONT

SCALE = 1:6,000
GREY COUNTY PLANNING & DEVELOPMENT
2022 - 11X17 - OPA11_HK14_SchedB_Egremont.mxd

Please be aware this map is for illustrative purposes only. Do not rely on this map as being a precise indicator of routes, location of features or surveying purposes. This map may contain cartographic errors or omissions






**OFFICIAL PLAN AMENDMENT
NUMBER 11**

to the
GREY COUNTY OFFICIAL PLAN
High Potential Mineral Aggregate

SCHEDULE A-15

LEGEND

-  Lands Subject to Official Plan Amendment
-  Aggregate Resource Area
-  Mineral Resource Extraction;
Licensed Pits and Quarries

SCALE = 1:5,000

GREY COUNTY PLANNING & DEVELOPMENT
2022 - 11X17 - OPA11_HK15_SchedB_EgrNor.mxd

Please be aware this map is for illustrative purposes only. Do not rely on this map as being a precise indicator of routes, location of features or surveying purposes. This map may contain cartographic errors or omissions



Grey Road 4

Road 55

MUNICIPALITY OF GREY HIGHLANDS
GEOGRAPHIC TOWNSHIP OF OSPREY






OFFICIAL PLAN AMENDMENT NUMBER 11

to the
GREY COUNTY OFFICIAL PLAN
High Potential Mineral Aggregate

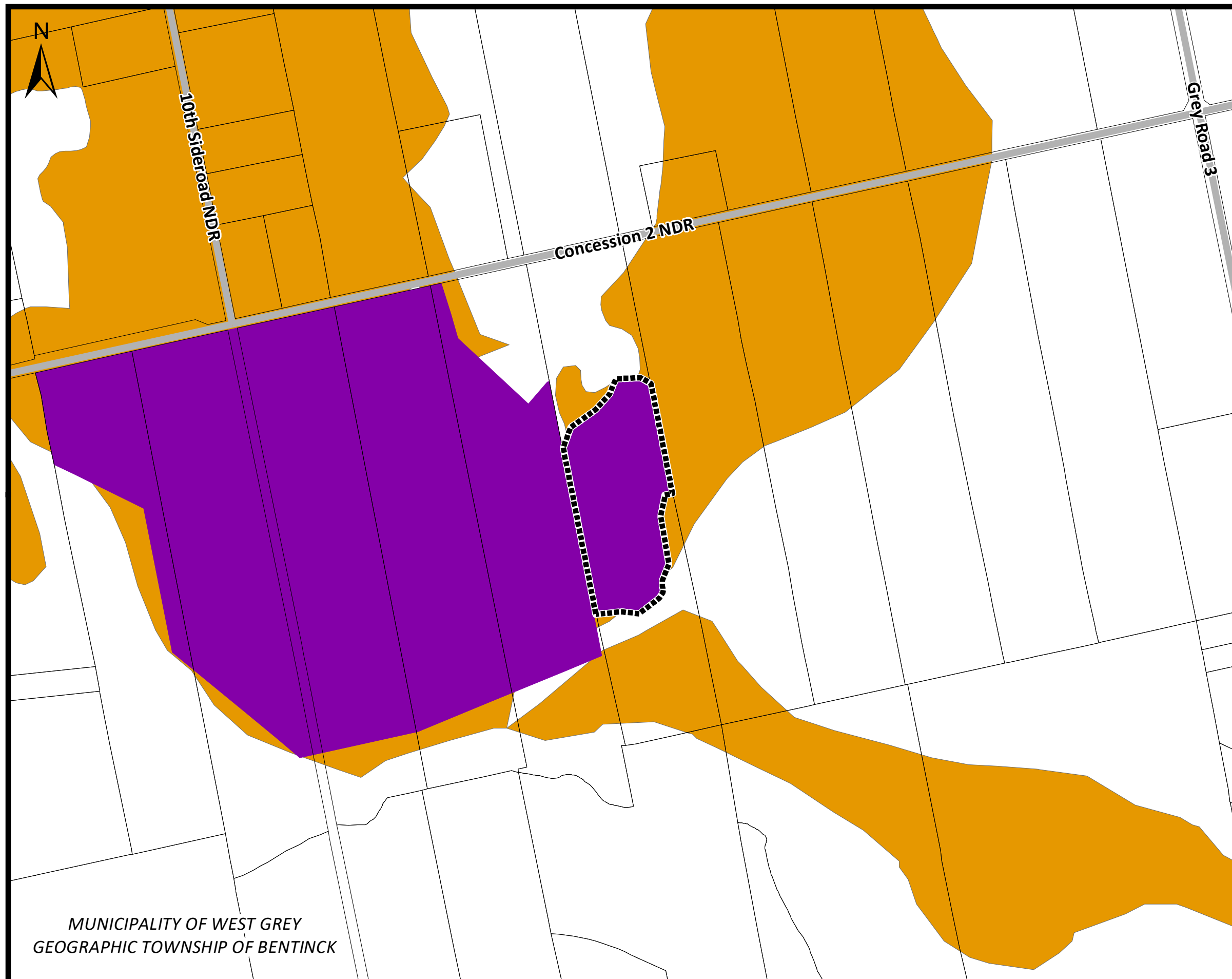
SCHEDULE A-16

LEGEND

-  Lands Subject to Official Plan Amendment
-  Aggregate Resource Area
-  Mineral Resource Extraction;
Licensed Pits and Quarries

SCALE = 1:8,000

GREY COUNTY PLANNING & DEVELOPMENT
2022 - 11X17 - OPA11_HK16_SchedB_Osprey.mxd



MUNICIPALITY OF WEST GREY
GEOGRAPHIC TOWNSHIP OF BENTINCK






OFFICIAL PLAN AMENDMENT NUMBER 11

to the
GREY COUNTY OFFICIAL PLAN
High Potential Mineral Aggregate

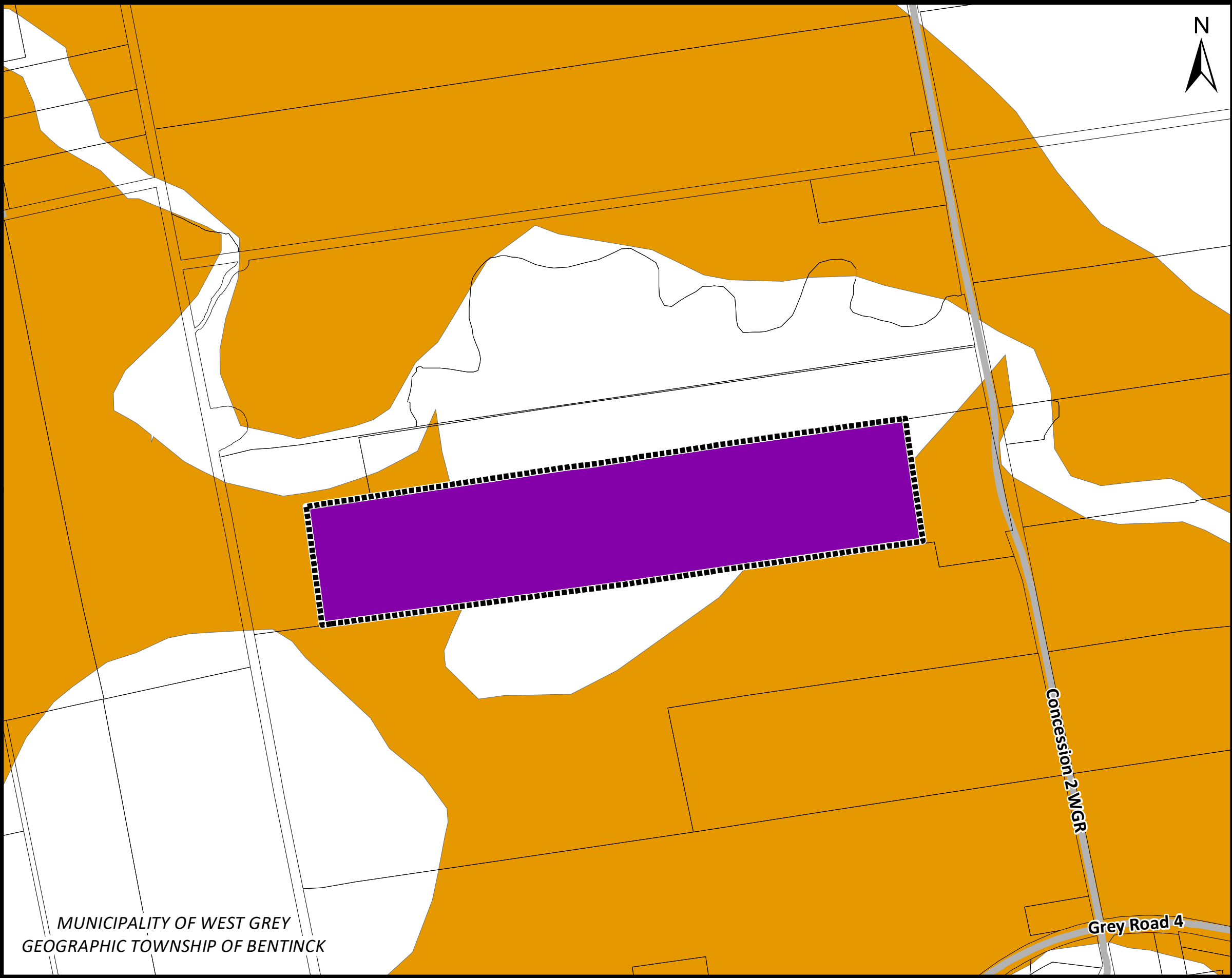
SCHEDULE A-17

LEGEND

-  Lands Subject to Official Plan Amendment
-  Aggregate Resource Area
-  Mineral Resource Extraction;
Licensed Pits and Quarries

SCALE = 1:8,000

GREY COUNTY PLANNING & DEVELOPMENT
2022 - 11X17 - OPA11_HK17_SchedB_Bentinck.mxd



**OFFICIAL PLAN AMENDMENT
NUMBER 11**

to the
GREY COUNTY OFFICIAL PLAN
High Potential Mineral Aggregate

SCHEDULE A-18

LEGEND

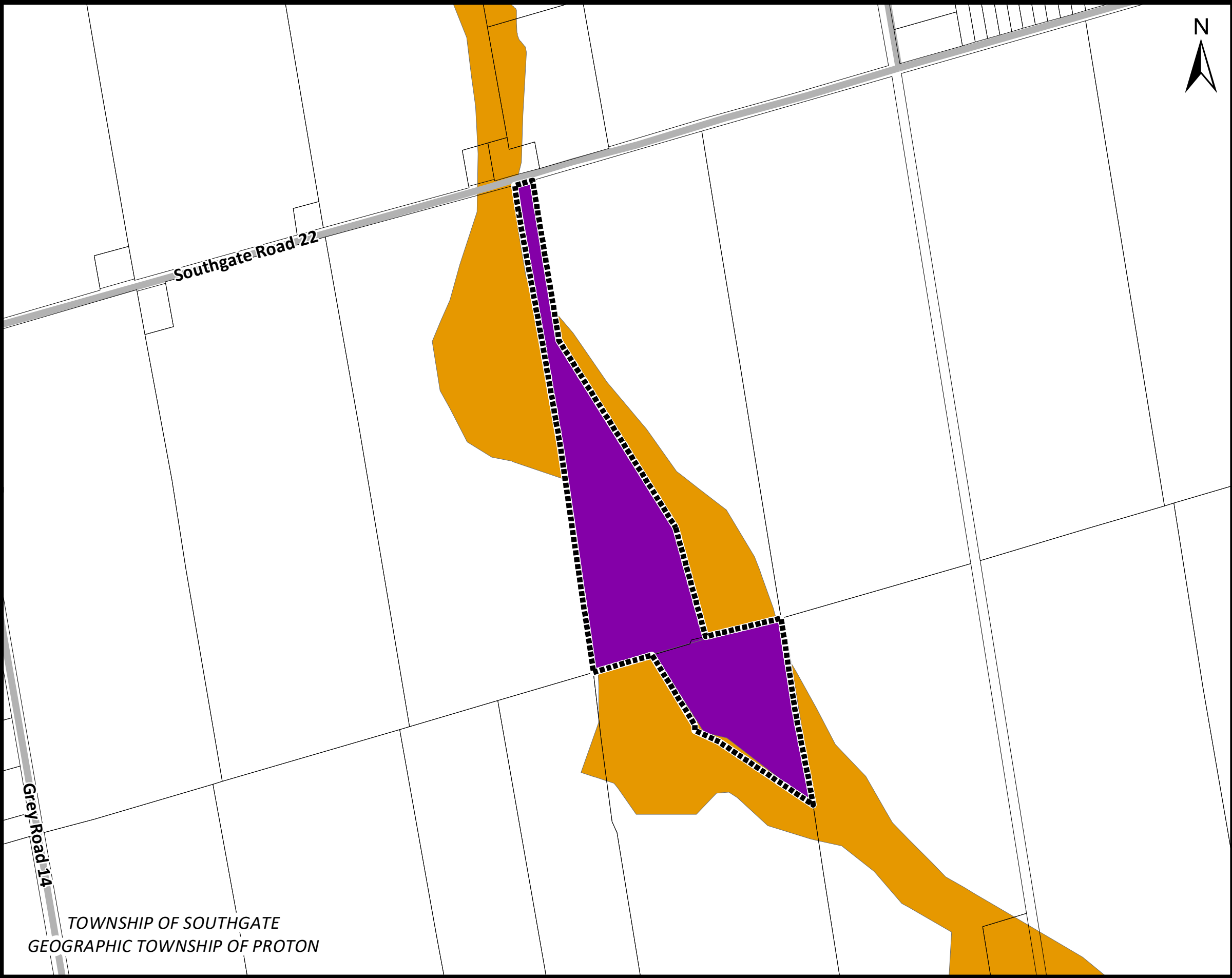
- Lands Subject to Official Plan Amendment
- Aggregate Resource Area
- Mineral Resource Extraction;
Licensed Pits and Quarries

SCALE = 1:8,000

GREY COUNTY PLANNING & DEVELOPMENT
2022 - 11X17 - OPA11_HK18_SchedB_Bentinck.mxd

MUNICIPALITY OF WEST GREY
GEOGRAPHIC TOWNSHIP OF BENTINCK

Please be aware this map is for illustrative purposes only. Do not rely on this map as being a precise indicator of routes, location of features or surveying purposes. This map may contain cartographic errors or omissions






**OFFICIAL PLAN AMENDMENT
NUMBER 11**

to the
GREY COUNTY OFFICIAL PLAN
High Potential Mineral Aggregate

SCHEDULE A-19

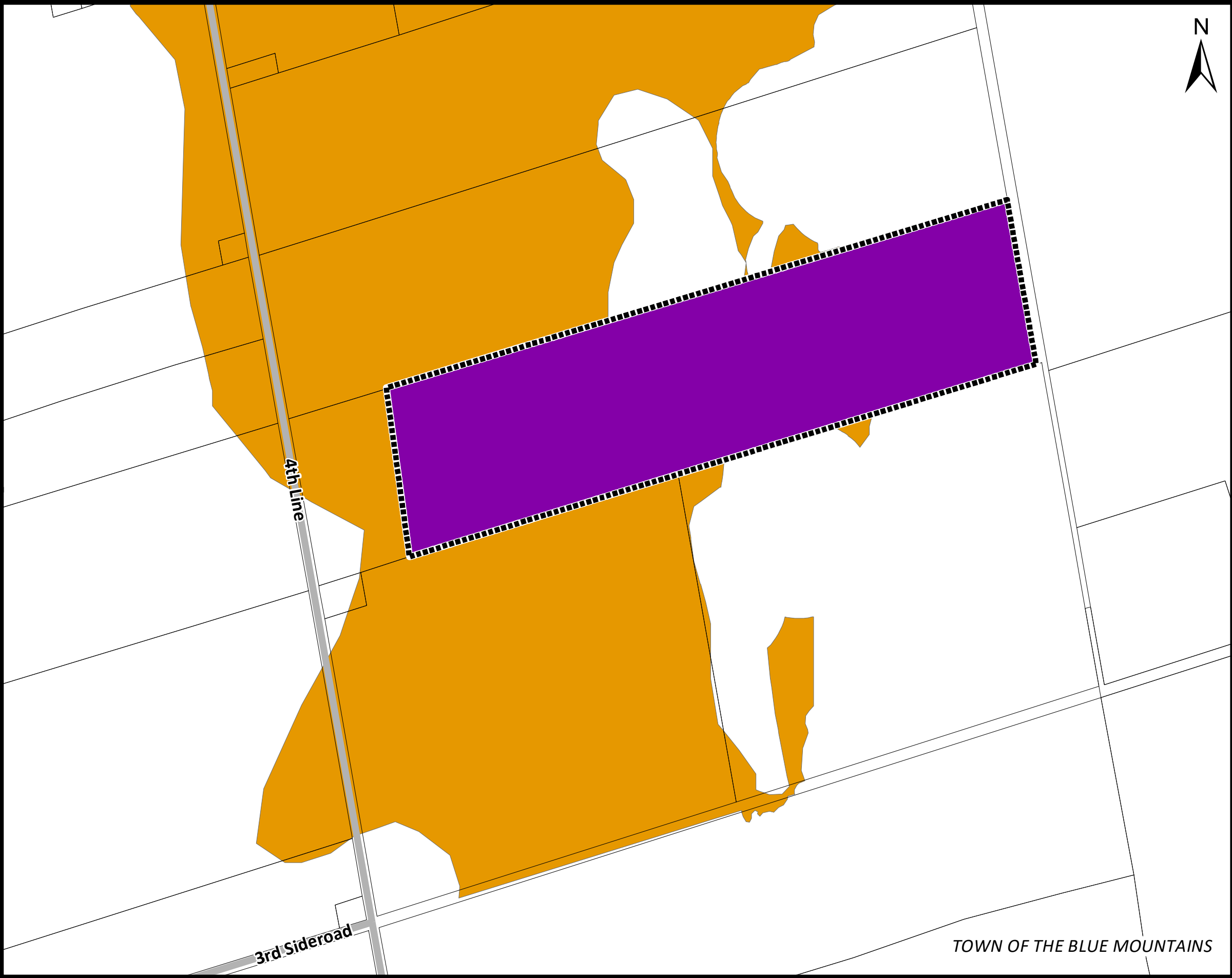
LEGEND

-  Lands Subject to Official Plan Amendment
-  Aggregate Resource Area
-  Mineral Resource Extraction;
Licensed Pits and Quarries

SCALE = 1:8,000

GREY COUNTY PLANNING & DEVELOPMENT
2022 - 11X17 - OPA11_HK19_SchedB_Proton.mxd

TOWNSHIP OF SOUTHGATE
GEOGRAPHIC TOWNSHIP OF PROTON






**OFFICIAL PLAN AMENDMENT
NUMBER 11**

to the
GREY COUNTY OFFICIAL PLAN
High Potential Mineral Aggregate

SCHEDULE A-20

LEGEND

-  Lands Subject to Official Plan Amendment
-  Aggregate Resource Area
-  Mineral Resource Extraction;
Licensed Pits and Quarries

SCALE = 1:7,000

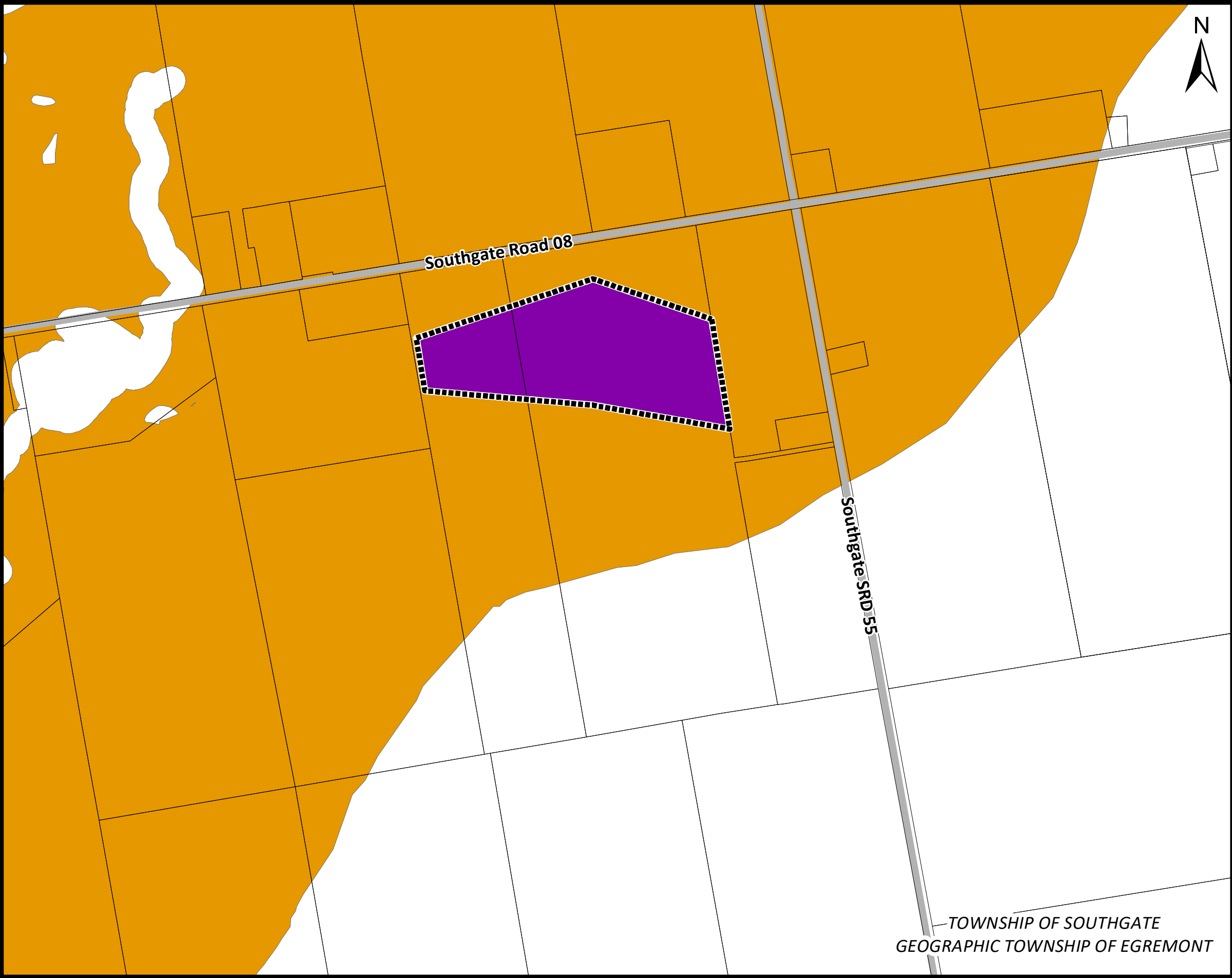
GREY COUNTY PLANNING & DEVELOPMENT
2022 - 11X17 - OPA11_HK20_SchedB_BlueMtn.mxd

TOWN OF THE BLUE MOUNTAINS

3rd Sideroad

4th Line

Please be aware this map is for illustrative purposes only. Do not rely on this map as being a precise indicator of routes, location of features or surveying purposes. This map may contain cartographic errors or omissions






**OFFICIAL PLAN AMENDMENT
NUMBER 11**

to the
GREY COUNTY OFFICIAL PLAN
High Potential Mineral Aggregate

SCHEDULE A-21

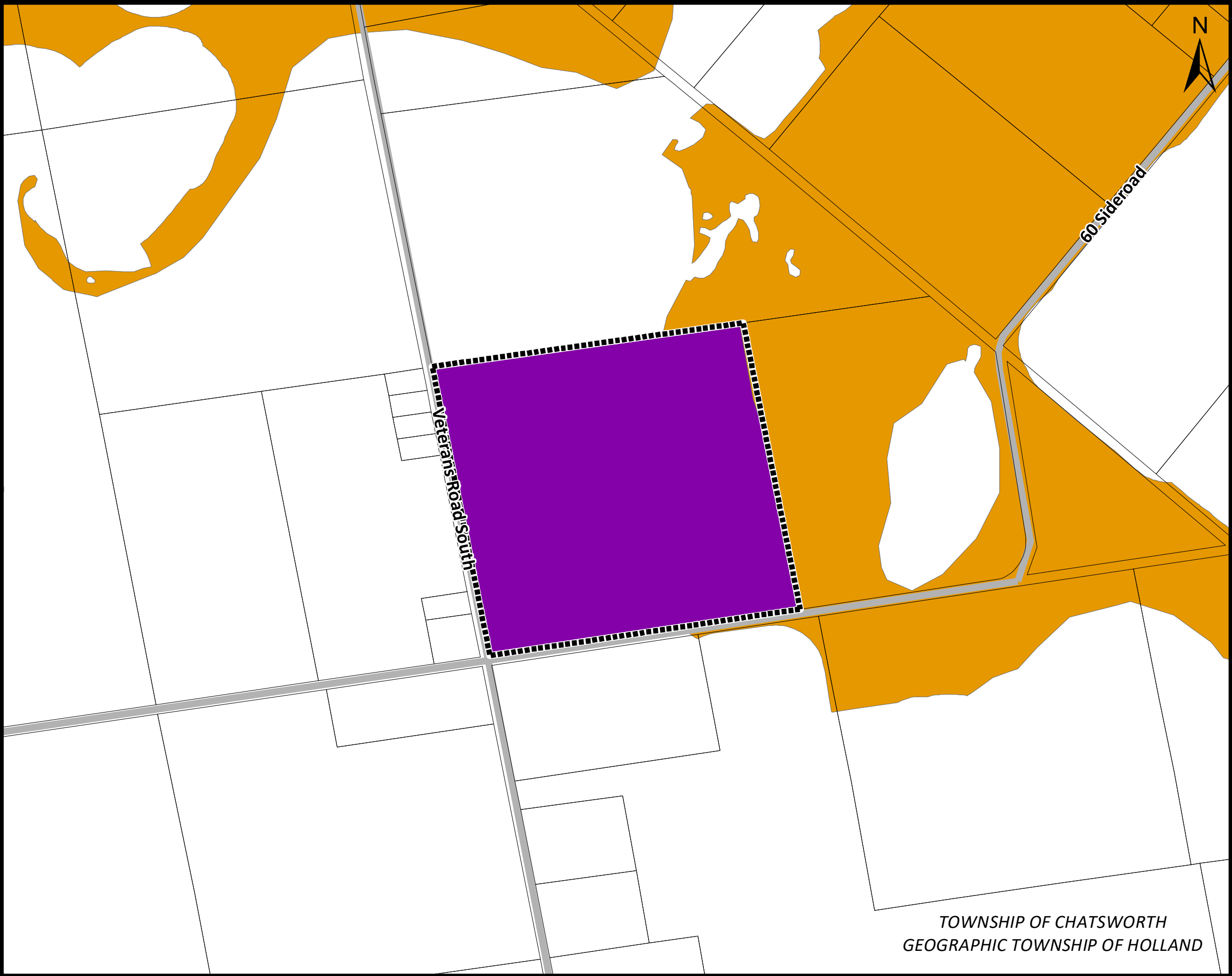
LEGEND

-  Lands Subject to Official Plan Amendment
-  Aggregate Resource Area
-  Mineral Resource Extraction;
Licensed Pits and Quarries

SCALE = 1:8,000

GREY COUNTY PLANNING & DEVELOPMENT
2022 - 11X17 - OPA11_HK21_SchedB_Egremont.mxd

Please be aware this map is for illustrative purposes only. Do not rely on this map as being a precise indicator of routes, location of features or surveying purposes. This map may contain cartographic errors or omissions






**OFFICIAL PLAN AMENDMENT
NUMBER 11**

to the
GREY COUNTY OFFICIAL PLAN
High Potential Mineral Aggregate

SCHEDULE A-22

LEGEND

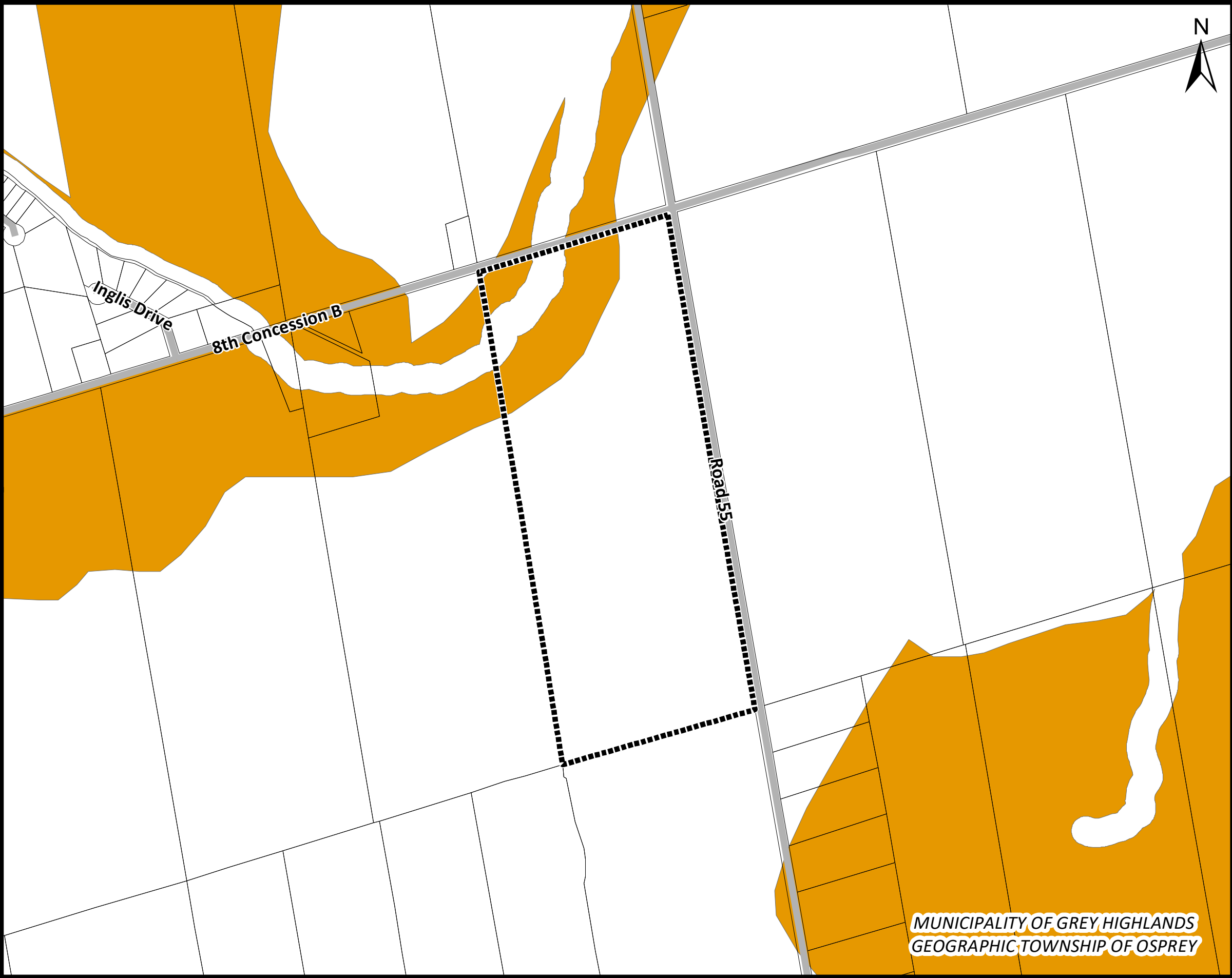
-  Lands Subject to Official Plan Amendment
-  Aggregate Resource Area
-  Mineral Resource Extraction;
Licensed Pits and Quarries

TOWNSHIP OF CHATSWORTH
GEOGRAPHIC TOWNSHIP OF HOLLAND

SCALE = 1:8,000

GREY COUNTY PLANNING & DEVELOPMENT
2022 - 11X17 - OPA11_HK22_SchedB_Holland.mxd

Please be aware this map is for illustrative purposes only. Do not rely on this map as being a precise indicator of routes, location of features or surveying purposes. This map may contain cartographic errors or omissions



**OFFICIAL PLAN AMENDMENT
NUMBER 11**

to the
GREY COUNTY OFFICIAL PLAN
High Potential Mineral Aggregate

SCHEDULE A-23

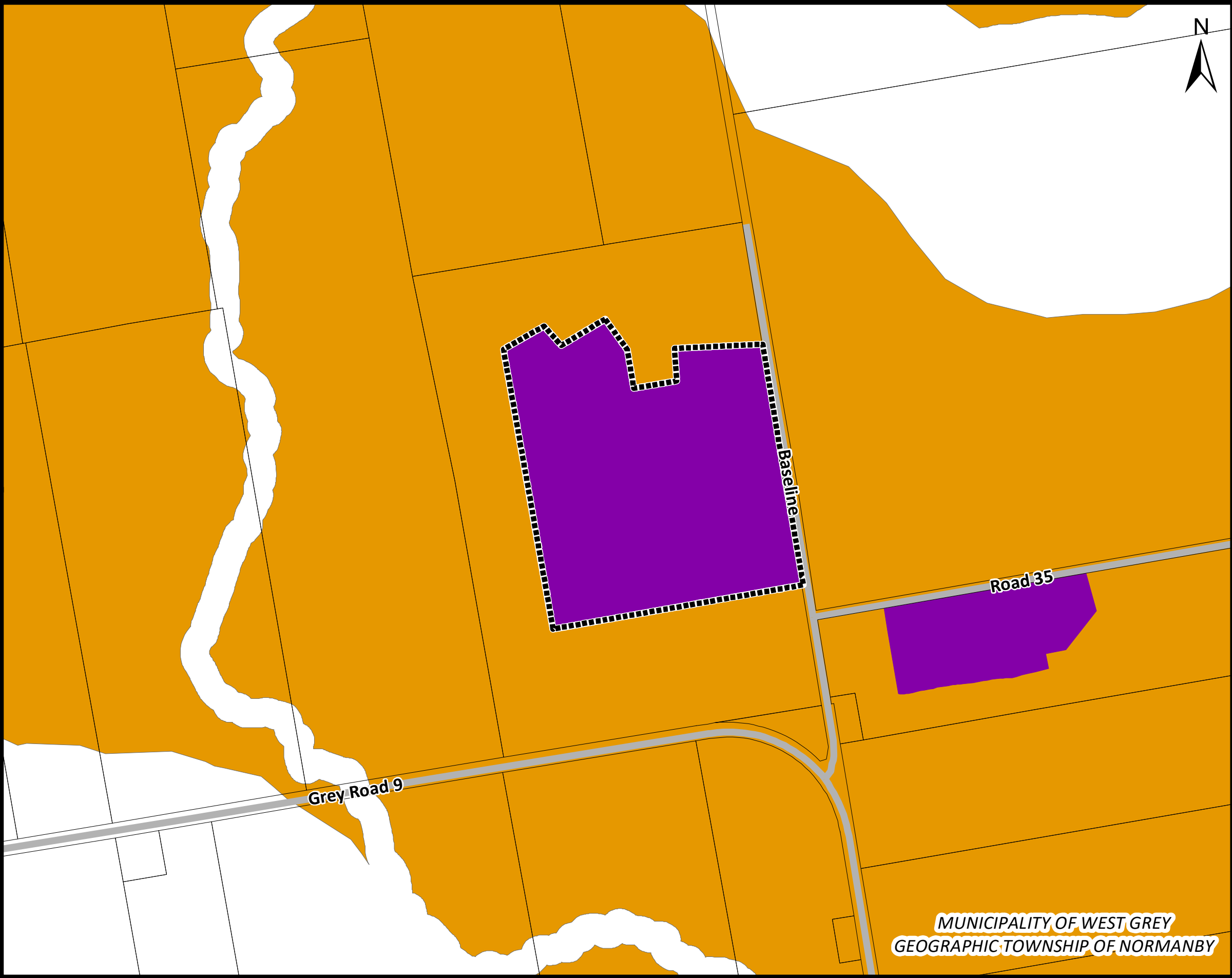
LEGEND

- Lands Subject to Official Plan Amendment
- Aggregate Resource Area
- Mineral Resource Extraction;
Licensed Pits and Quarries

SCALE = 1:8,000

GREY COUNTY PLANNING & DEVELOPMENT
2022 - 11X17 - OPA11_HK23_SchedB_Osprey.mxd

**MUNICIPALITY OF GREY HIGHLANDS
GEOGRAPHIC TOWNSHIP OF OSPREY**



**OFFICIAL PLAN AMENDMENT
NUMBER 11**

to the
GREY COUNTY OFFICIAL PLAN
High Potential Mineral Aggregate

SCHEDULE A-24

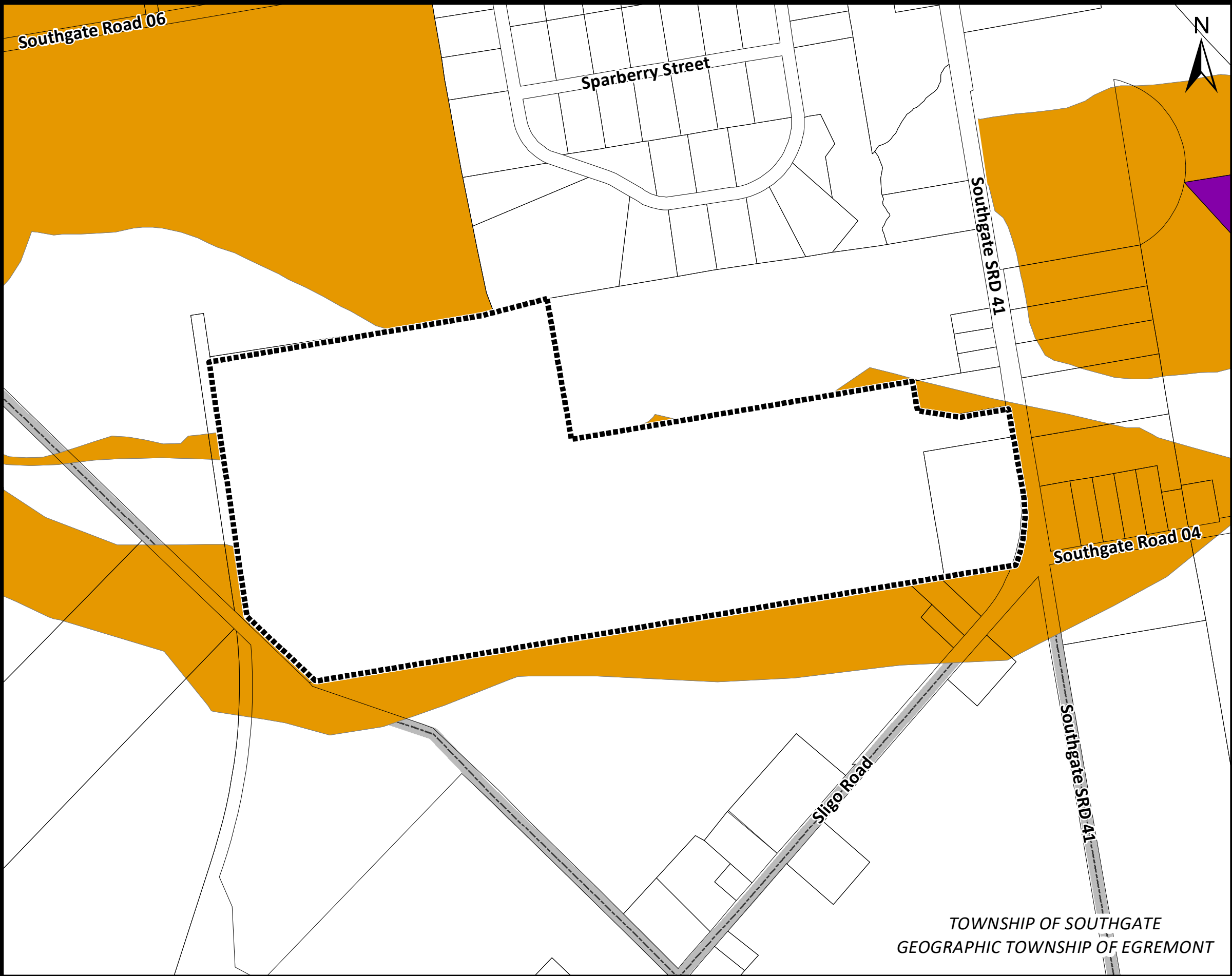
LEGEND

- Lands Subject to Official Plan Amendment
- Aggregate Resource Area
- Mineral Resource Extraction;
Licensed Pits and Quarries

SCALE = 1:8,000

GREY COUNTY PLANNING & DEVELOPMENT
2022 - 11X17 - OPA11_HK24_SchedB_Normanby.mxd

Please be aware this map is for illustrative purposes only. Do not rely on this map as being a precise indicator of routes, location of features or surveying purposes. This map may contain cartographic errors or omissions






**OFFICIAL PLAN AMENDMENT
NUMBER 11**

to the
GREY COUNTY OFFICIAL PLAN
High Potential Mineral Aggregate

Previously Adopted OPA 128

SCHEDULE A-25

LEGEND

-  Lands Subject to Official Plan Amendment
-  Aggregate Resource Area
-  Mineral Resource Extraction;
Licensed Pits and Quarries

SCALE = 1:6,000

GREY COUNTY PLANNING & DEVELOPMENT
2022 - 11X17 - OPA11_HK25_SchedB_Egremont.mxd

Please be aware this map is for illustrative purposes only. Do not rely on this map as being a precise indicator of routes, location of features or surveying purposes. This map may contain cartographic errors or omissions




OFFICIAL PLAN AMENDMENT NUMBER 11



to the
GREY COUNTY OFFICIAL PLAN
Bedrock and Shale Resources

SCHEDULE A-26







LEGEND

 Lands Subject to Official Plan Amendment

Selected Bedrock Resource Areas Drift Thickness

-  Paleozoic bedrock outcrop; areas of exposed bedrock partially covered by a thin veneer of drift. Drift Thickness is generally less than 1 m.
-  Paleozoic bedrock covered by drift. Drift Thickness is generally 1 to 8 m. Bedrock outcrops may occur.

Shale Resource Areas

-  Queenston Formation less than 1 m
-  Queenston Formation 1 m to 8 m
-  Georgian Bay Formation less than 1 m
-  Georgian Bay Formation 1 m to 8 m
-  Blue Mountain Formation less than 1 m
-  Blue Mountain Formation 1 m to 8 m

SCALE = 1:10,000

GREY COUNTY PLANNING & DEVELOPMENT
2022 - 11X17 - OPA11_HK26_ApdxE_Feversham.mxd

FEVERSHAM

Peel Street

Wellington Street

John Street

Inglis Drive

8th Concession B

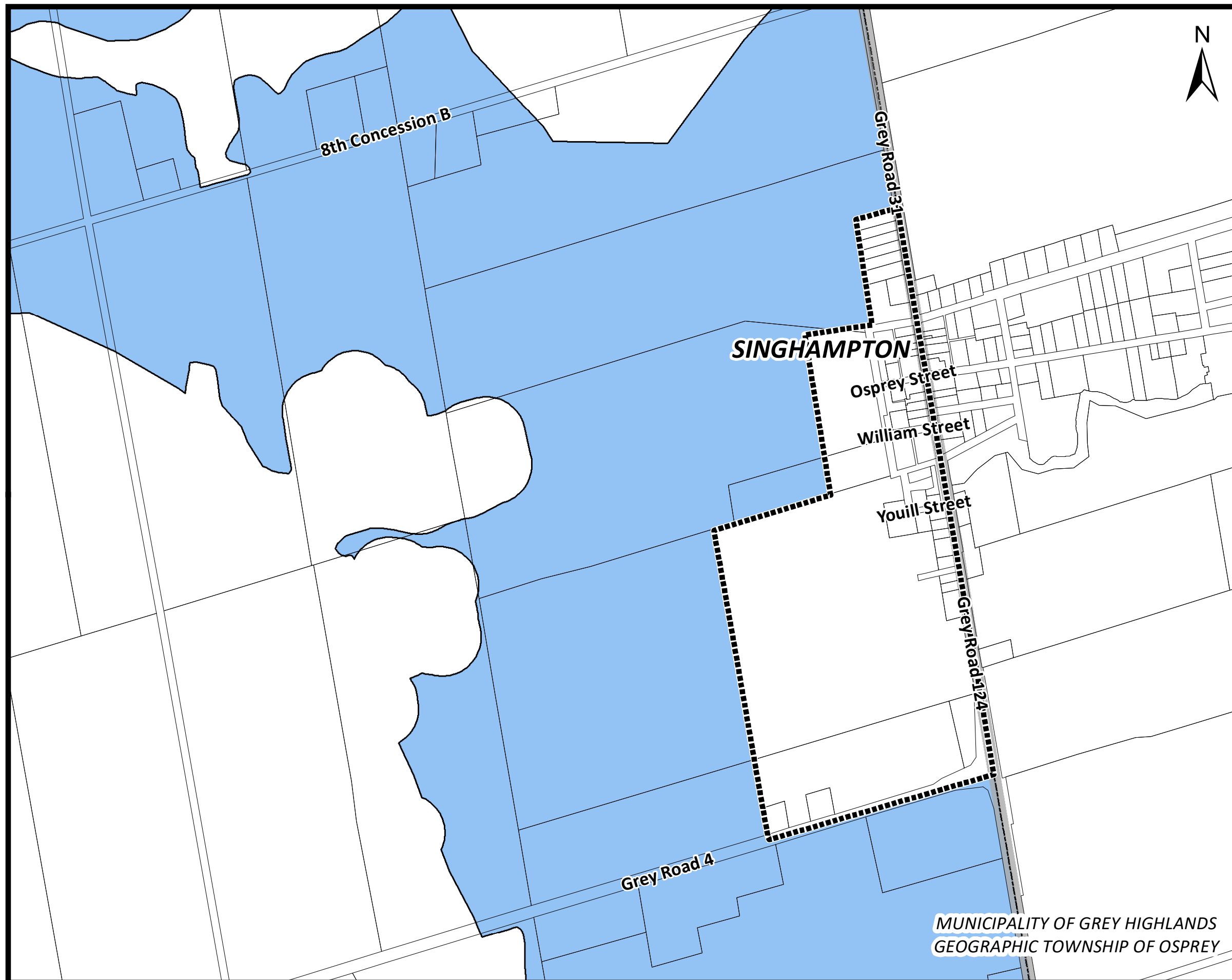
Grey Road 2

8th Concession A

River Road

Road 55

MUNICIPALITY OF GREY HIGHLANDS
GEOGRAPHIC TOWNSHIP OF OSPREY



OFFICIAL PLAN AMENDMENT NUMBER 11


to the
GREY COUNTY OFFICIAL PLAN
Bedrock and Shale Resources


SCHEDULE A-27

LEGEND

 Lands Subject to Official Plan Amendment

Selected Bedrock Resource Areas Drift Thickness

 Paleozoic bedrock outcrop; areas of exposed bedrock partially covered by a thin veneer of drift. Drift Thickness is generally less than 1 m.

 Paleozoic bedrock covered by drift. Drift Thickness is generally 1 to 8 m. Bedrock outcrops may occur.

Shale Resource Areas

 Queenston Formation less than 1 m

 Queenston Formation 1 m to 8 m

 Georgian Bay Formation less than 1 m

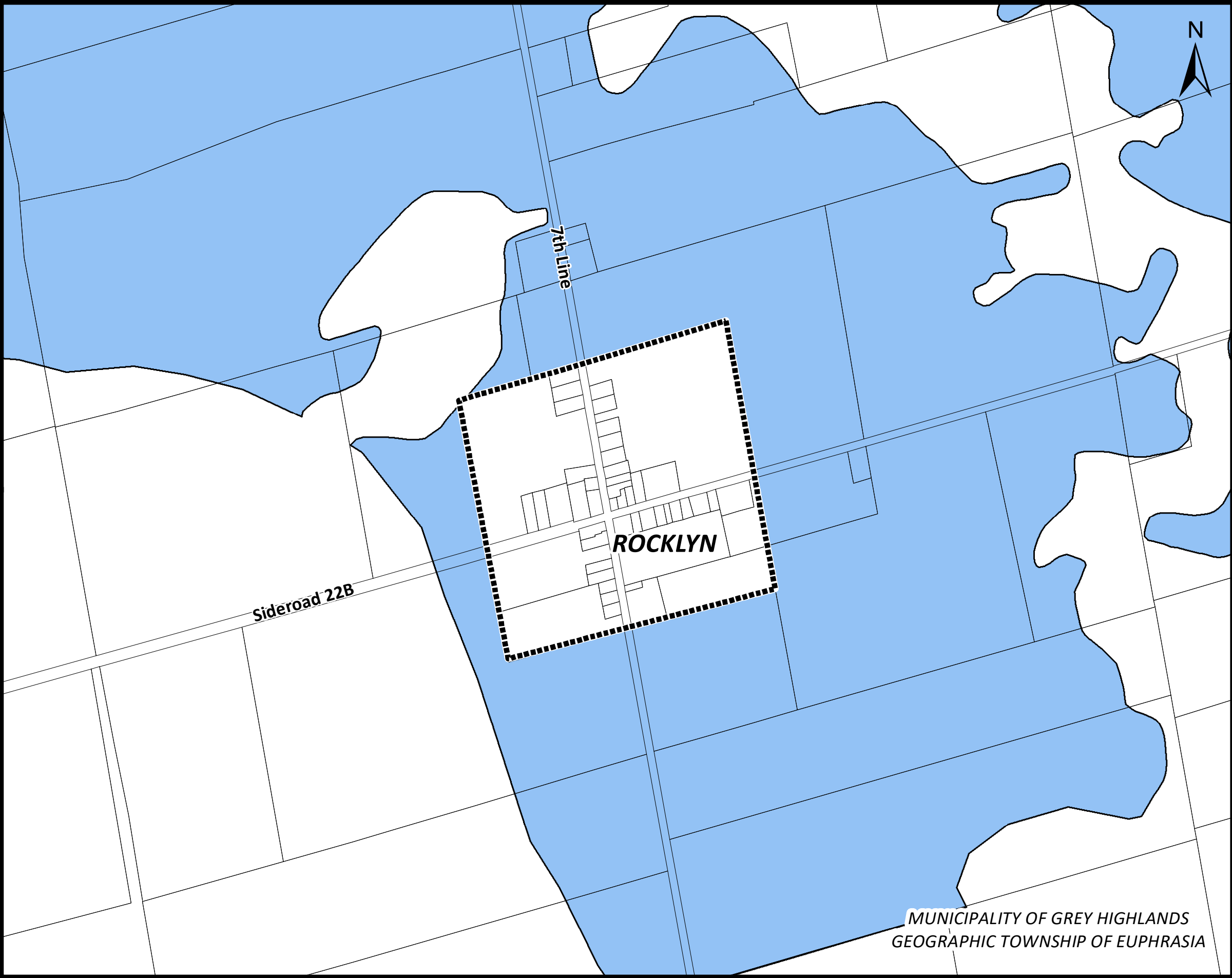
 Georgian Bay Formation 1 m to 8 m

 Blue Mountain Formation less than 1 m

 Blue Mountain Formation 1 m to 8 m

SCALE = 1:10,000

GREY COUNTY PLANNING & DEVELOPMENT
2022 - 11X17 - OPA11_HK27_ApdxE_Singhampton.mxd



**OFFICIAL PLAN AMENDMENT
NUMBER 11**

to the
GREY COUNTY OFFICIAL PLAN
Bedrock and Shale Resources

SCHEDULE A-28

LEGEND

Lands Subject to Official Plan Amendment

**Selected Bedrock Resource Areas
Drift Thickness**

- Paleozoic bedrock outcrop; areas of exposed bedrock partially covered by a thin veneer of drift. Drift Thickness is generally less than 1 m.
- Paleozoic bedrock covered by drift. Drift Thickness is generally 1 to 8 m. Bedrock outcrops may occur.

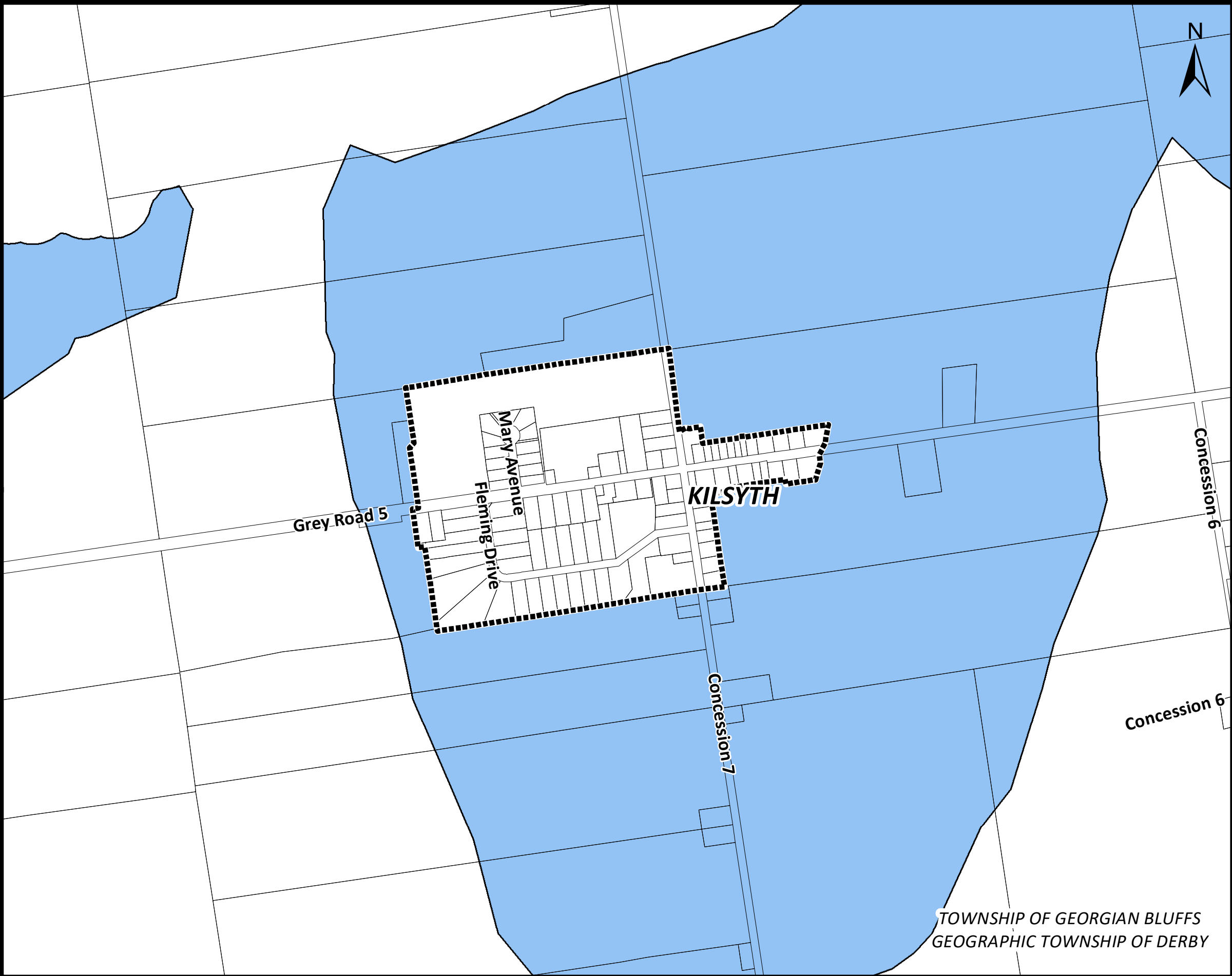
Shale Resource Areas

- Queenston Formation less than 1 m
- Queenston Formation 1 m to 8 m
- Georgian Bay Formation less than 1 m
- Georgian Bay Formation 1 m to 8 m
- Blue Mountain Formation less than 1 m
- Blue Mountain Formation 1 m to 8 m

SCALE = 1:10,000

GREY COUNTY PLANNING & DEVELOPMENT
2022 - 11X17 - OPA11_HK28_ApdxE_Rocklyn.mxd

Please be aware this map is for illustrative purposes only. Do not rely on this map as being a precise indicator of routes, location of features or surveying purposes. This map may contain cartographic errors or omissions



**OFFICIAL PLAN AMENDMENT
NUMBER 11**

to the
GREY COUNTY OFFICIAL PLAN
Bedrock and Shale Resources

SCHEDULE A-29

LEGEND

Lands Subject to Official Plan Amendment

**Selected Bedrock Resource Areas
Drift Thickness**

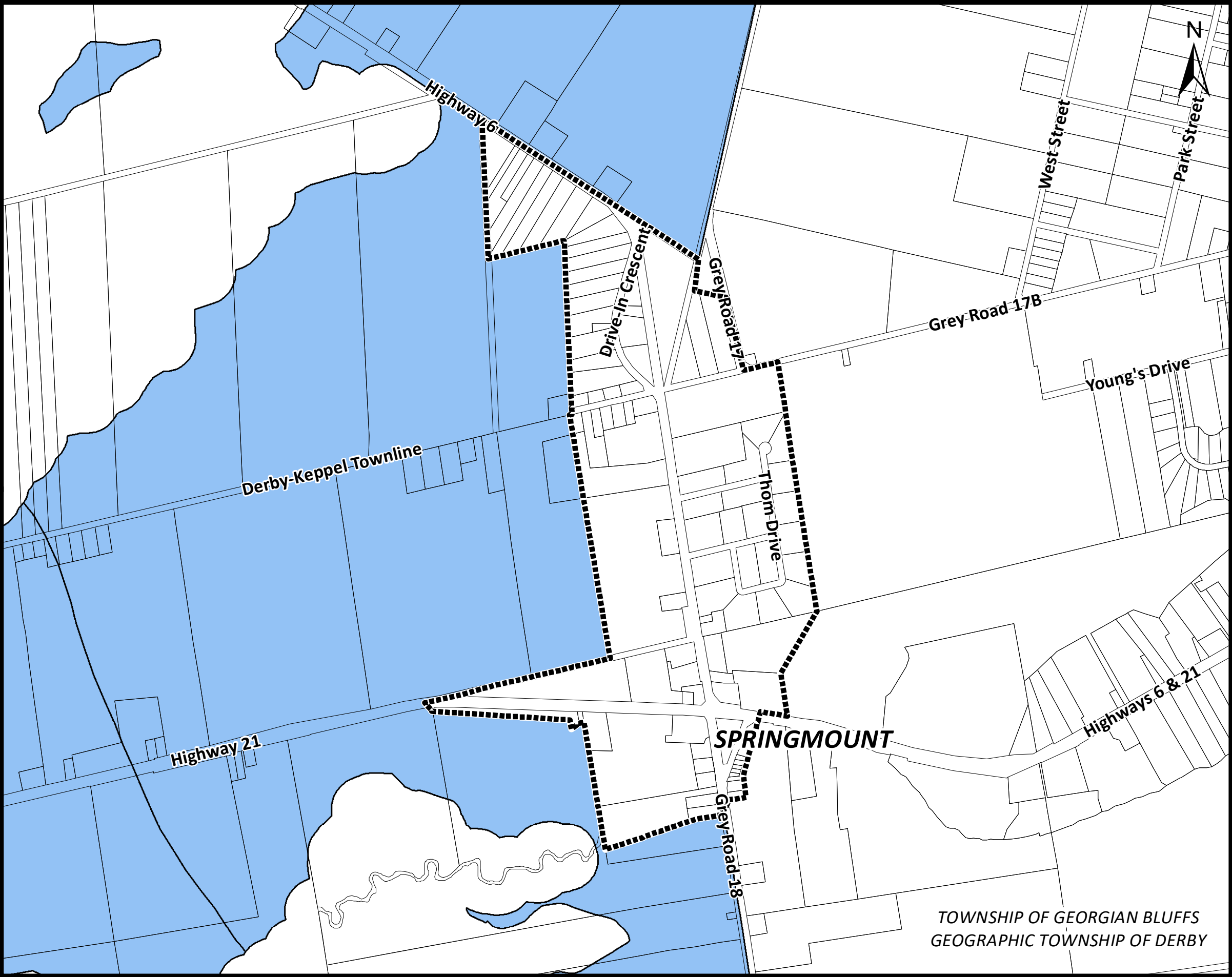
- Paleozoic bedrock outcrop; areas of exposed bedrock partially covered by a thin veneer of drift. Drift Thickness is generally less than 1 m.
- Paleozoic bedrock covered by drift. Drift Thickness is generally 1 to 8 m. Bedrock outcrops may occur.

Shale Resource Areas

- Queenston Formation less than 1 m
- Queenston Formation 1 m to 8 m
- Georgian Bay Formation less than 1 m
- Georgian Bay Formation 1 m to 8 m
- Blue Mountain Formation less than 1 m
- Blue Mountain Formation 1 m to 8 m

SCALE = 1:10,000

GREY COUNTY PLANNING & DEVELOPMENT
2022 - 11X17 - OPA11_HK29_ApdxE_Kilsyth.mxd



**OFFICIAL PLAN AMENDMENT
NUMBER 11**

to the
GREY COUNTY OFFICIAL PLAN
Bedrock and Shale Resources

SCHEDULE A-30

LEGEND

Lands Subject to Official Plan Amendment

**Selected Bedrock Resource Areas
Drift Thickness**

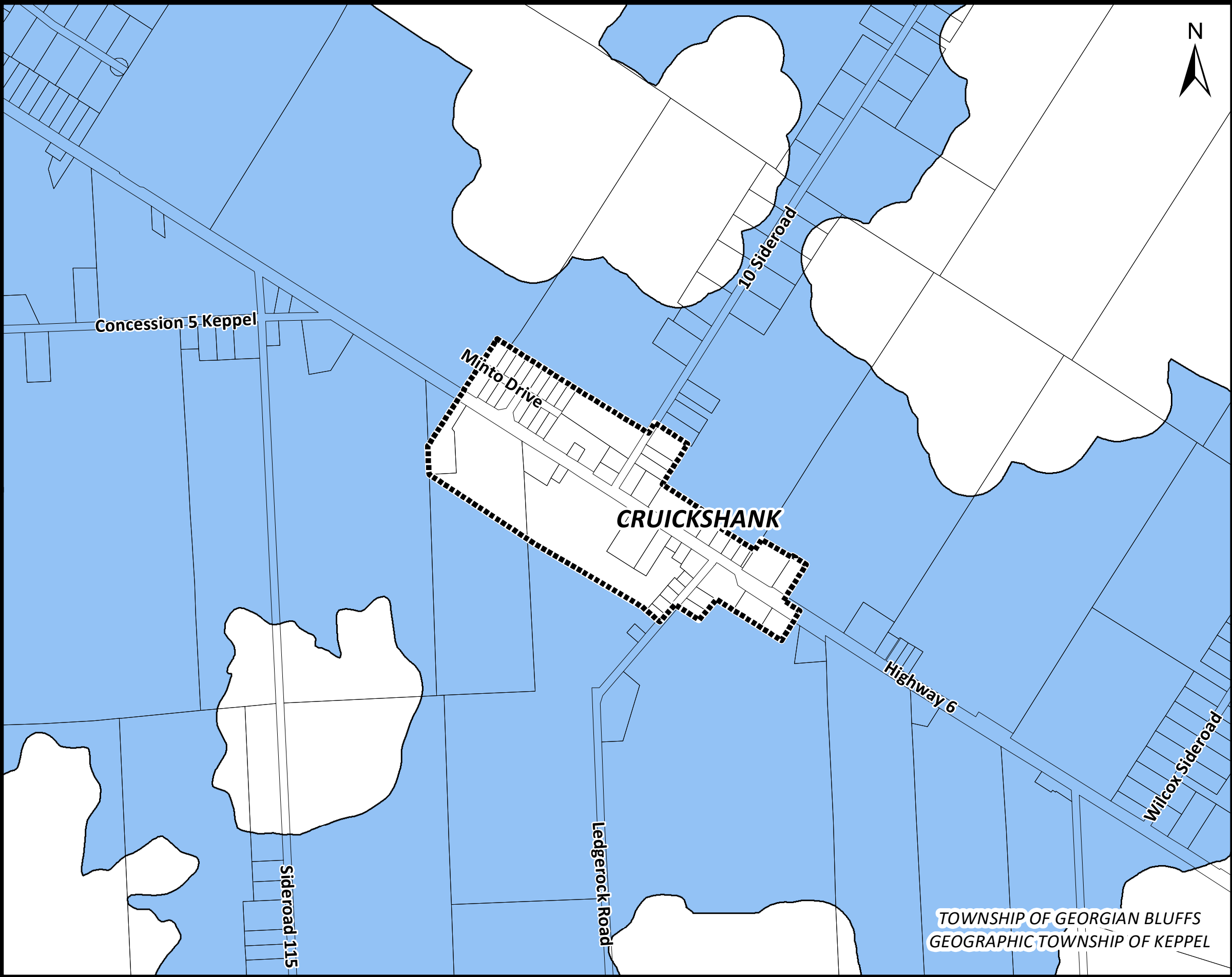
- Paleozoic bedrock outcrop; areas of exposed bedrock partially covered by a thin veneer of drift. Drift Thickness is generally less than 1 m.
- Paleozoic bedrock covered by drift. Drift Thickness is generally 1 to 8 m. Bedrock outcrops may occur.

Shale Resource Areas

- Queenston Formation less than 1 m
- Queenston Formation 1 m to 8 m
- Georgian Bay Formation less than 1 m
- Georgian Bay Formation 1 m to 8 m
- Blue Mountain Formation less than 1 m
- Blue Mountain Formation 1 m to 8 m

SCALE = 1:12,500

GREY COUNTY PLANNING & DEVELOPMENT
2022 - 11X17 - OPA11_HK30_ApdxE_Springmount.mxd



**OFFICIAL PLAN AMENDMENT
NUMBER 11**

to the
GREY COUNTY OFFICIAL PLAN
Bedrock and Shale Resources

SCHEDULE A-31

LEGEND

Lands Subject to Official Plan Amendment

**Selected Bedrock Resource Areas
Drift Thickness**

- Paleozoic bedrock outcrop; areas of exposed bedrock partially covered by a thin veneer of drift. Drift Thickness is generally less than 1 m.
- Paleozoic bedrock covered by drift. Drift Thickness is generally 1 to 8 m. Bedrock outcrops may occur.

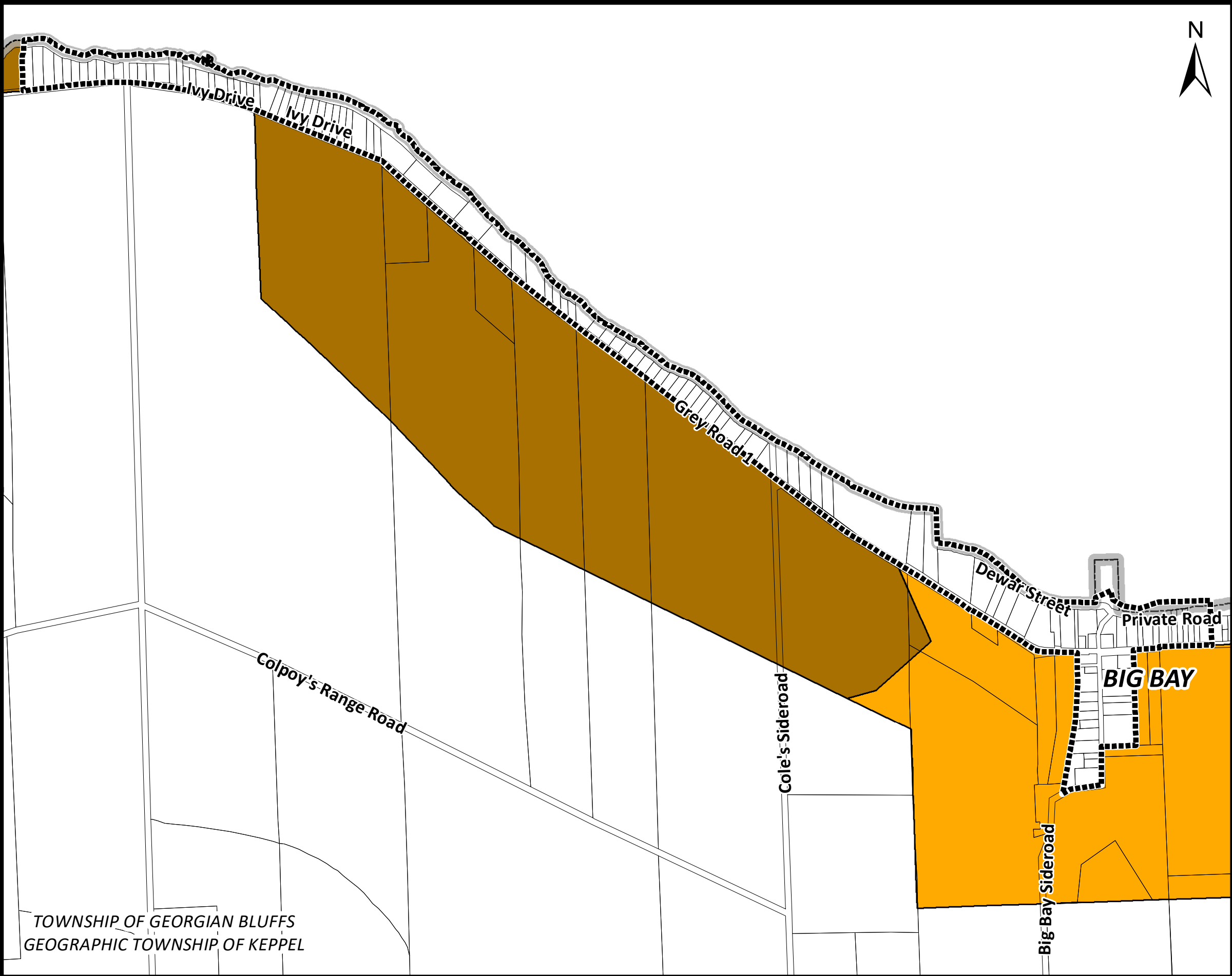
Shale Resource Areas

- Queenston Formation less than 1 m
- Queenston Formation 1 m to 8 m
- Georgian Bay Formation less than 1 m
- Georgian Bay Formation 1 m to 8 m
- Blue Mountain Formation less than 1 m
- Blue Mountain Formation 1 m to 8 m

SCALE = 1:10,000

GREY COUNTY PLANNING & DEVELOPMENT
2022 - 11X17 - OPA11_HK31_ApdxE_Cruickshank.mxd

Please be aware this map is for illustrative purposes only. Do not rely on this map as being a precise indicator of routes, location of features or surveying purposes. This map may contain cartographic errors or omissions




**OFFICIAL PLAN AMENDMENT
NUMBER 11**



to the
GREY COUNTY OFFICIAL PLAN
Bedrock and Shale Resources

SCHEDULE A-32







LEGEND

 Lands Subject to Official Plan Amendment

**Selected Bedrock Resource Areas
Drift Thickness**

-  Paleozoic bedrock outcrop; areas of exposed bedrock partially covered by a thin veneer of drift. Drift Thickness is generally less than 1 m.
-  Paleozoic bedrock covered by drift. Drift Thickness is generally 1 to 8 m. Bedrock outcrops may occur.

Shale Resource Areas

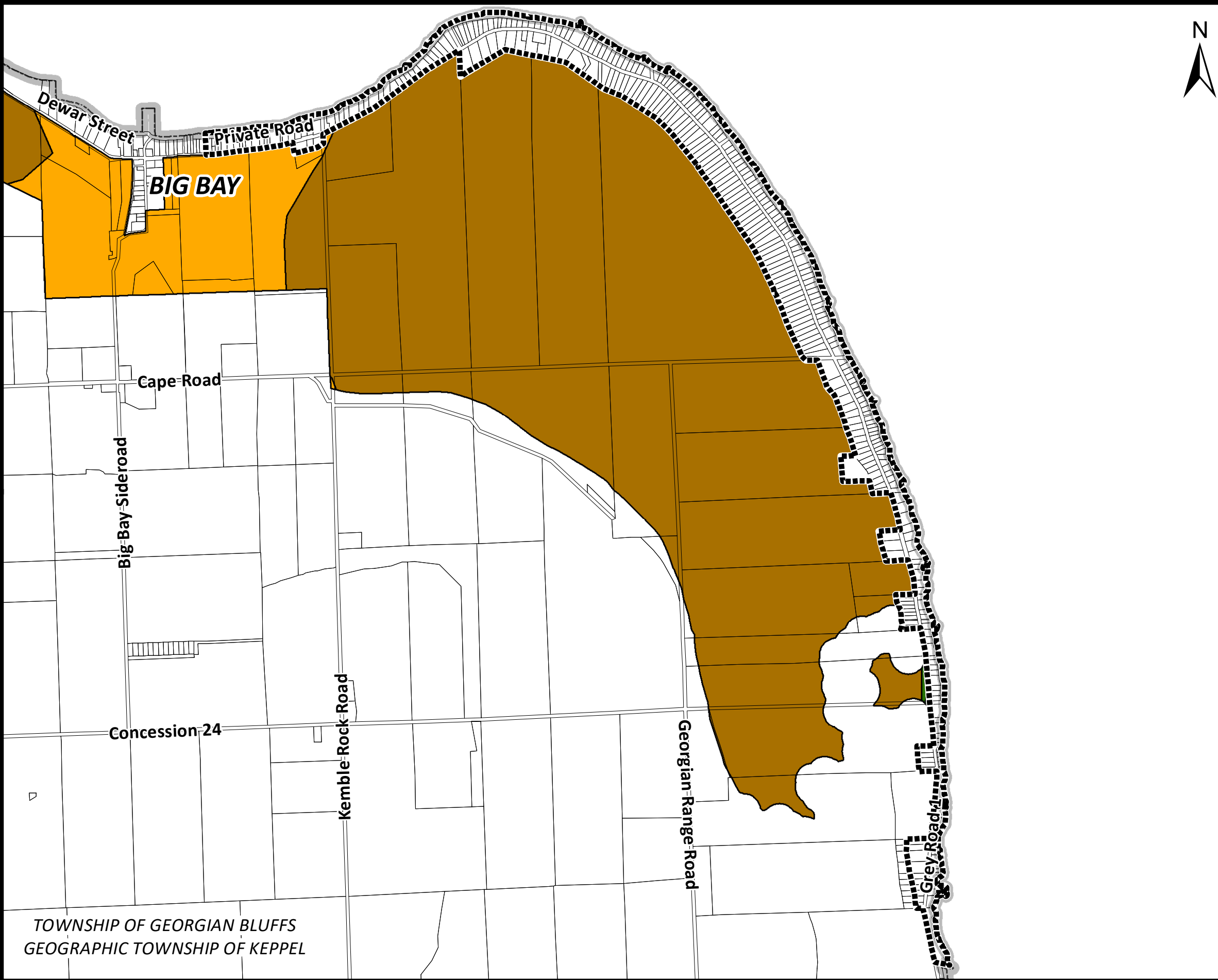
-  Queenston Formation less than 1 m
-  Queenston Formation 1 m to 8 m
-  Georgian Bay Formation less than 1 m
-  Georgian Bay Formation 1 m to 8 m
-  Blue Mountain Formation less than 1 m
-  Blue Mountain Formation 1 m to 8 m

SCALE = 1:12,500

GREY COUNTY PLANNING & DEVELOPMENT
2022 - 11X17 - OPA11_HK32_ApdxE_BigBay.mxd

TOWNSHIP OF GEORGIAN BLUFFS
GEOGRAPHIC TOWNSHIP OF KEPPEL

Please be aware this map is for illustrative purposes only. Do not rely on this map as being a precise indicator of routes, location of features or surveying purposes. This map may contain cartographic errors or omissions




**OFFICIAL PLAN AMENDMENT
NUMBER 11**

to the
GREY COUNTY OFFICIAL PLAN
Bedrock and Shale Resources


SCHEDULE A-33


LEGEND

 Lands Subject to Official Plan Amendment


Selected Bedrock Resource Areas


Drift Thickness


 Paleozoic bedrock outcrop; areas of exposed bedrock partially covered by a thin veneer of drift. Drift Thickness is generally less than 1 m.


 Paleozoic bedrock covered by drift. Drift Thickness is generally 1 to 8 m. Bedrock outcrops may occur.


Shale Resource Areas


 Queenston Formation less than 1 m

 Queenston Formation 1 m to 8 m

 Georgian Bay Formation less than 1 m

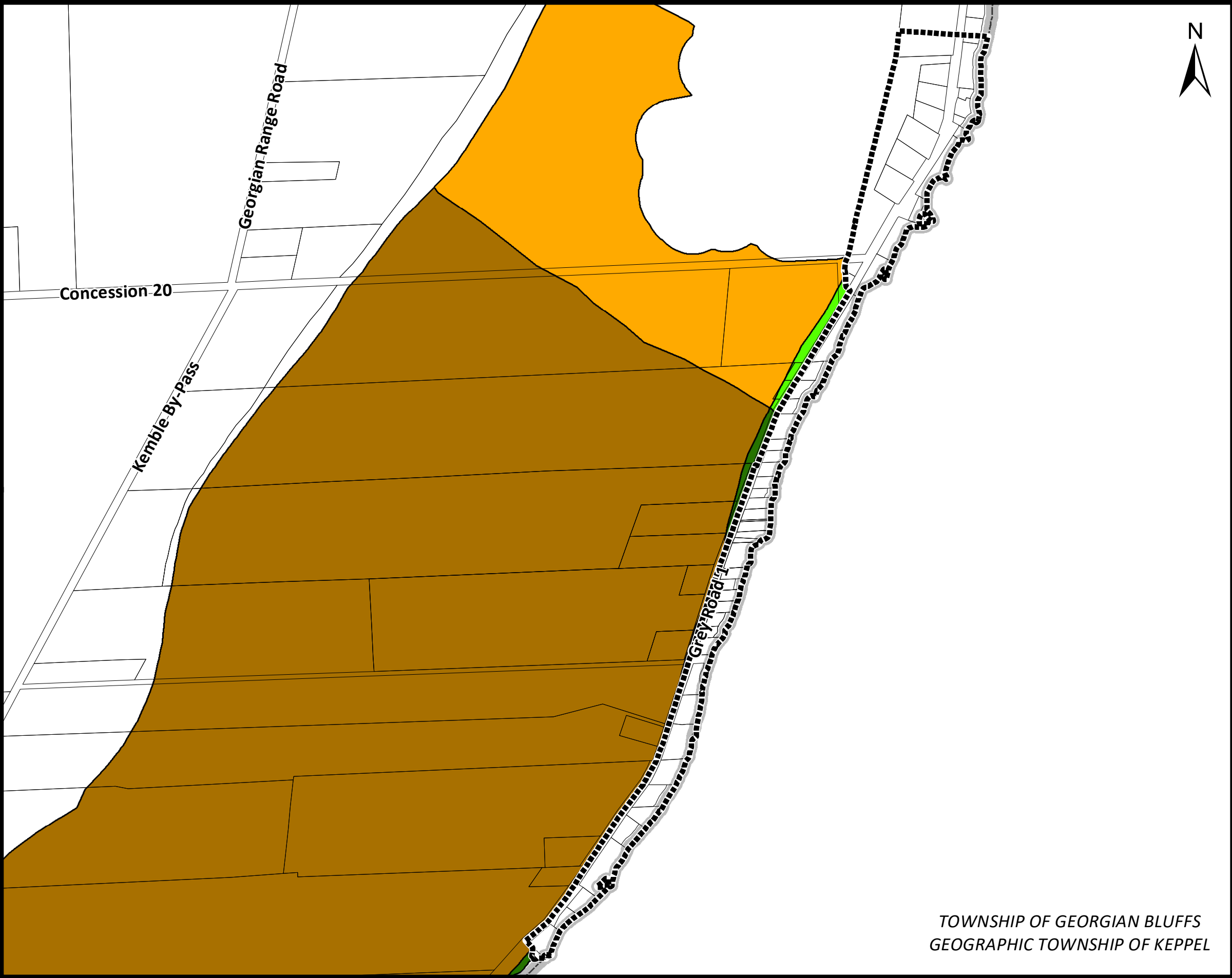
 Georgian Bay Formation 1 m to 8 m

 Blue Mountain Formation less than 1 m

 Blue Mountain Formation 1 m to 8 m

SCALE = 1:23,000

GREY COUNTY PLANNING & DEVELOPMENT
2022 - 11X17 - OPA11_HK33_ApdxE_EofBigBay.mxd



**OFFICIAL PLAN AMENDMENT
NUMBER 11**



to the
GREY COUNTY OFFICIAL PLAN
Bedrock and Shale Resources

SCHEDULE A-34







LEGEND

 Lands Subject to Official Plan Amendment

**Selected Bedrock Resource Areas
Drift Thickness**

-  Paleozoic bedrock outcrop; areas of exposed bedrock partially covered by a thin veneer of drift. Drift Thickness is generally less than 1 m.
-  Paleozoic bedrock covered by drift. Drift Thickness is generally 1 to 8 m. Bedrock outcrops may occur.

Shale Resource Areas

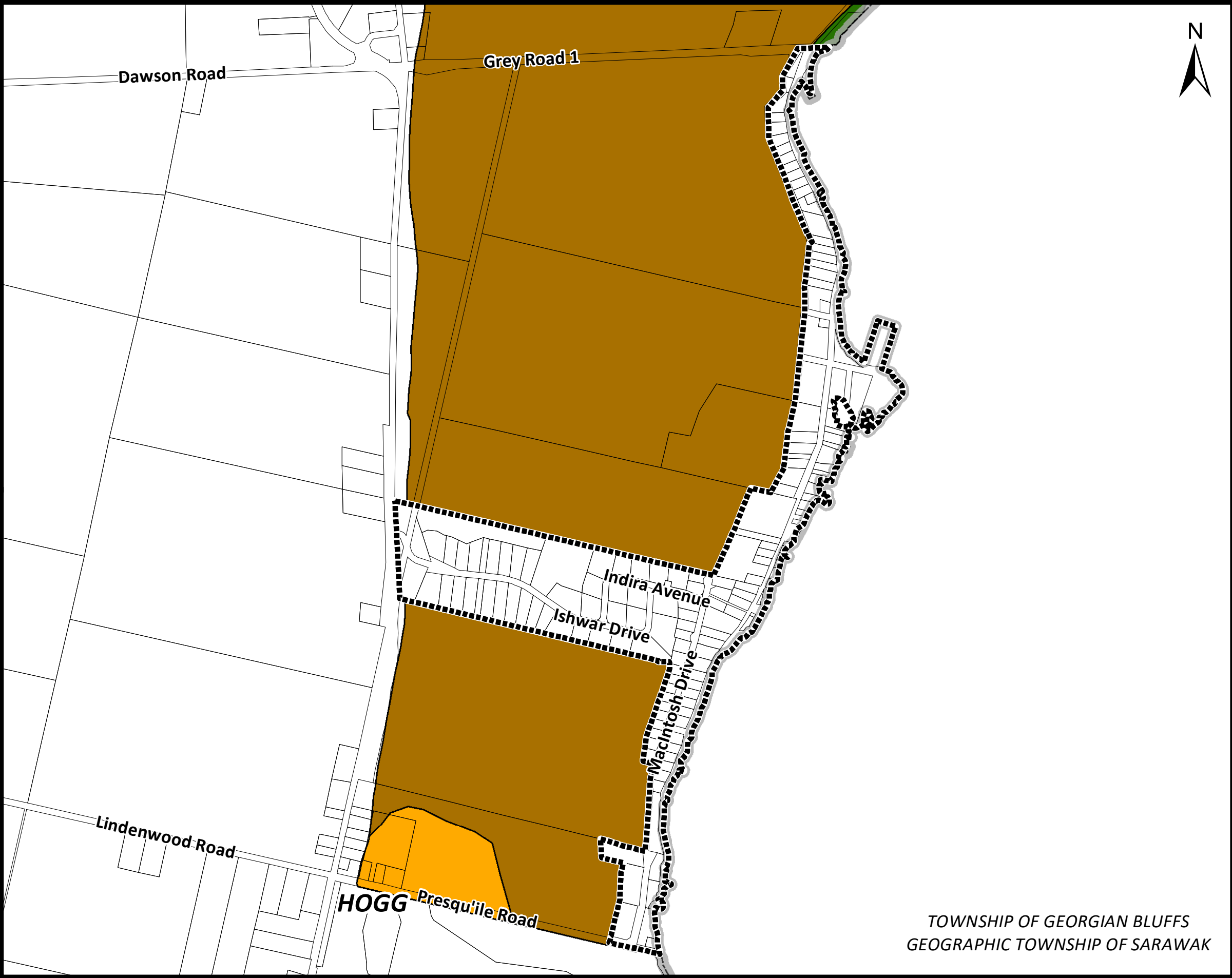
-  Queenston Formation less than 1 m
-  Queenston Formation 1 m to 8 m
-  Georgian Bay Formation less than 1 m
-  Georgian Bay Formation 1 m to 8 m
-  Blue Mountain Formation less than 1 m
-  Blue Mountain Formation 1 m to 8 m

SCALE = 1:10,000

GREY COUNTY PLANNING & DEVELOPMENT
2022 - 11X17 - OPA11_HK34_ApdxE_NofPresquile.mxd

TOWNSHIP OF GEORGIAN BLUFFS
GEOGRAPHIC TOWNSHIP OF KEPPEL

Please be aware this map is for illustrative purposes only. Do not rely on this map as being a precise indicator of routes, location of features or surveying purposes. This map may contain cartographic errors or omissions



**OFFICIAL PLAN AMENDMENT
NUMBER 11**



to the
GREY COUNTY OFFICIAL PLAN
Bedrock and Shale Resources

SCHEDULE A-35







LEGEND

 Lands Subject to Official Plan Amendment

**Selected Bedrock Resource Areas
Drift Thickness**

-  Paleozoic bedrock outcrop; areas of exposed bedrock partially covered by a thin veneer of drift. Drift Thickness is generally less than 1 m.
-  Paleozoic bedrock covered by drift. Drift Thickness is generally 1 to 8 m. Bedrock outcrops may occur.

Shale Resource Areas

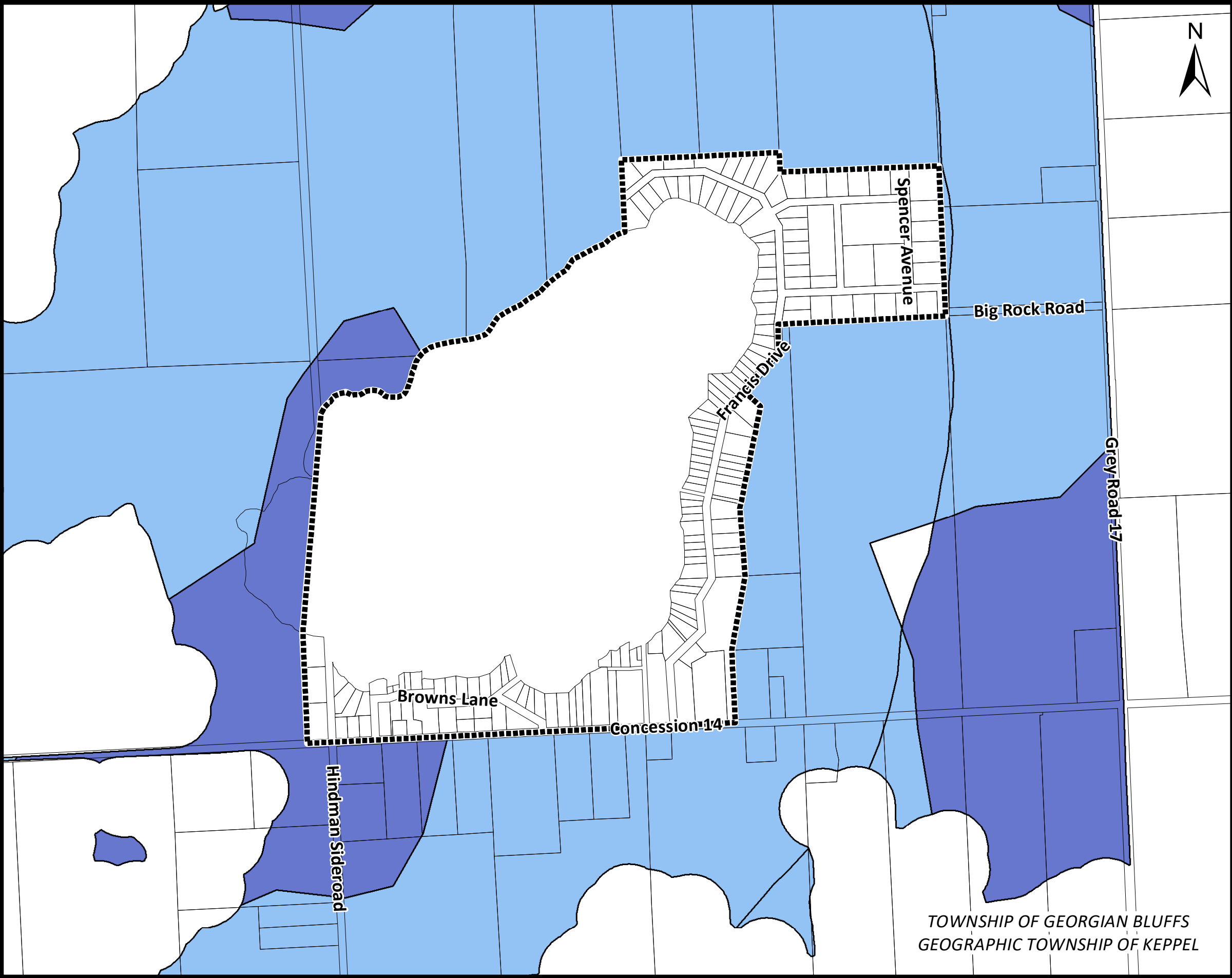
-  Queenston Formation less than 1 m
-  Queenston Formation 1 m to 8 m
-  Georgian Bay Formation less than 1 m
-  Georgian Bay Formation 1 m to 8 m
-  Blue Mountain Formation less than 1 m
-  Blue Mountain Formation 1 m to 8 m

SCALE = 1:12,500

GREY COUNTY PLANNING & DEVELOPMENT
2022 - 11X17 - OPA11_HK35_ApdxE_Presquile.mxd

TOWNSHIP OF GEORGIAN BLUFFS
GEOGRAPHIC TOWNSHIP OF SARAWAK

Please be aware this map is for illustrative purposes only. Do not rely on this map as being a precise indicator of routes, location of features or surveying purposes. This map may contain cartographic errors or omissions



**OFFICIAL PLAN AMENDMENT
NUMBER 11**

to the
GREY COUNTY OFFICIAL PLAN
Bedrock and Shale Resources

SCHEDULE A-36

LEGEND

Lands Subject to Official Plan Amendment

**Selected Bedrock Resource Areas
Drift Thickness**

- Paleozoic bedrock outcrop; areas of exposed bedrock partially covered by a thin veneer of drift. Drift Thickness is generally less than 1 m.
- Paleozoic bedrock covered by drift. Drift Thickness is generally 1 to 8 m. Bedrock outcrops may occur.

Shale Resource Areas

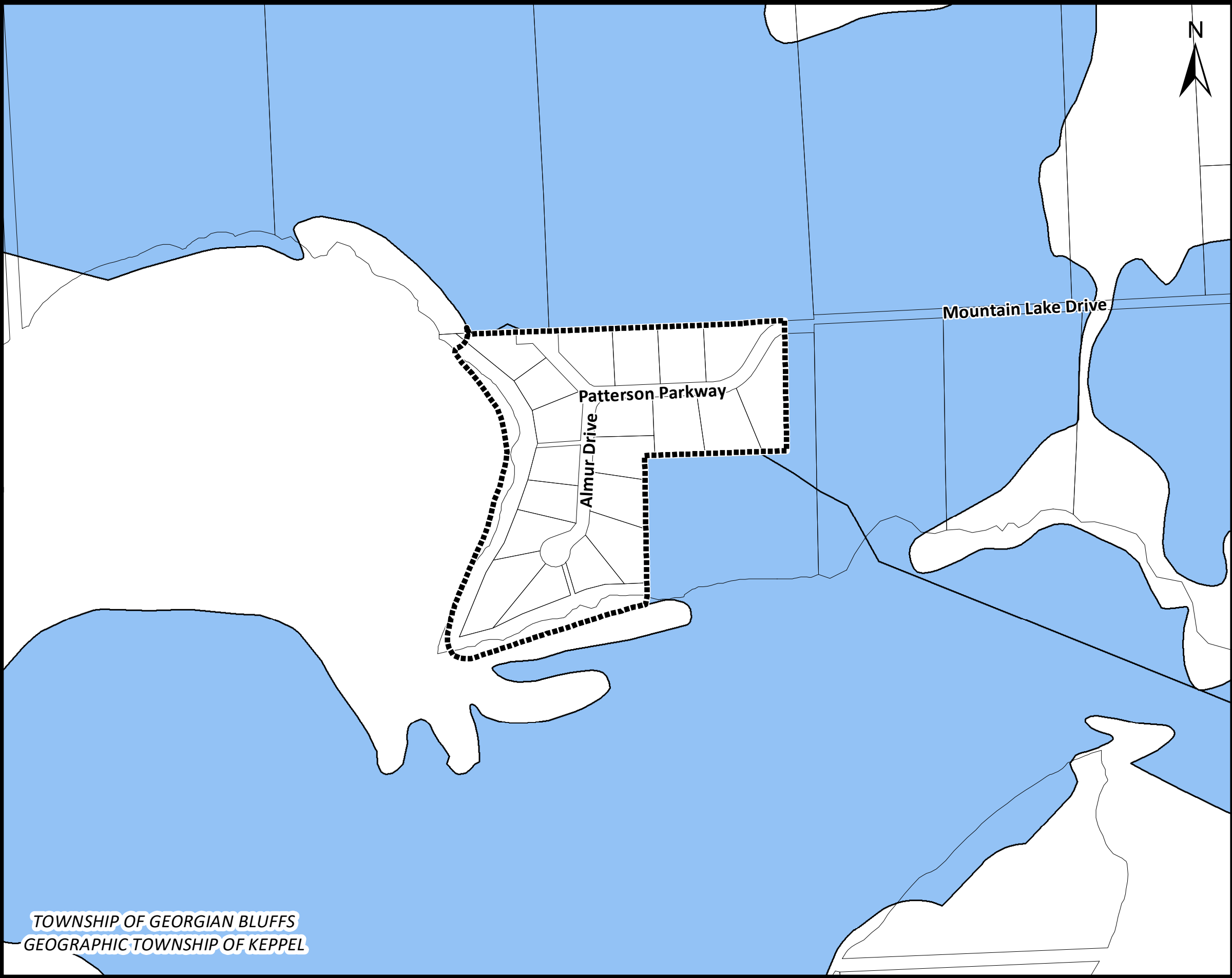
- Queenston Formation less than 1 m
- Queenston Formation 1 m to 8 m
- Georgian Bay Formation less than 1 m
- Georgian Bay Formation 1 m to 8 m
- Blue Mountain Formation less than 1 m
- Blue Mountain Formation 1 m to 8 m

TOWNSHIP OF GEORGIAN BLUFFS
GEOGRAPHIC TOWNSHIP OF KEPPEL

SCALE = 1:10,000

GREY COUNTY PLANNING & DEVELOPMENT
2022 - 11X17 - OPA11_HK36_ApdxE_Francis.mxd

Please be aware this map is for illustrative purposes only. Do not rely on this map as being a precise indicator of routes, location of features or surveying purposes. This map may contain cartographic errors or omissions



**OFFICIAL PLAN AMENDMENT
NUMBER 11**

to the
GREY COUNTY OFFICIAL PLAN
Bedrock and Shale Resources

SCHEDULE A-37

LEGEND

Lands Subject to Official Plan Amendment

**Selected Bedrock Resource Areas
Drift Thickness**

- Paleozoic bedrock outcrop; areas of exposed bedrock partially covered by a thin veneer of drift. Drift Thickness is generally less than 1 m.
- Paleozoic bedrock covered by drift. Drift Thickness is generally 1 to 8 m. Bedrock outcrops may occur.

Shale Resource Areas

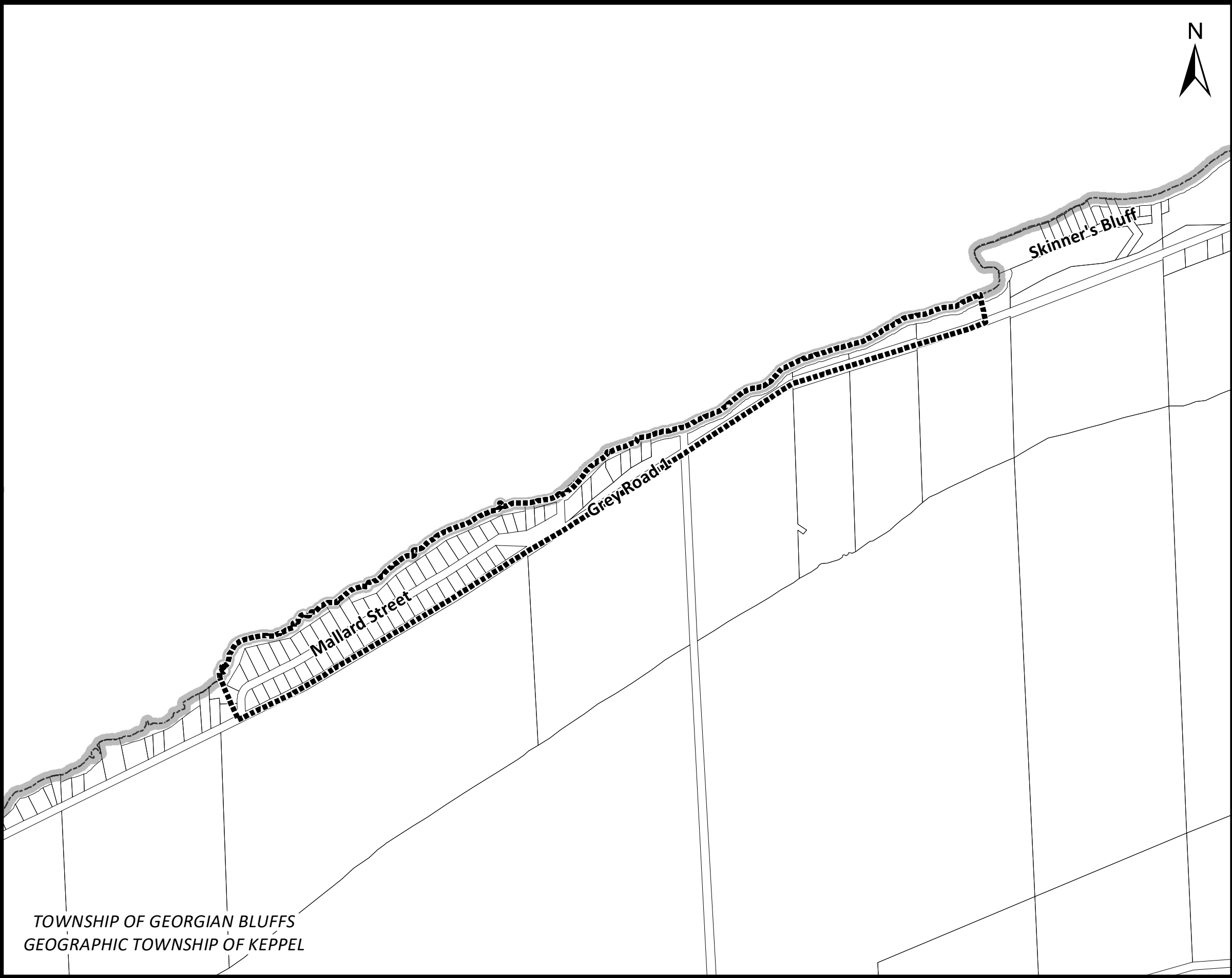
- Queenston Formation less than 1 m
- Queenston Formation 1 m to 8 m
- Georgian Bay Formation less than 1 m
- Georgian Bay Formation 1 m to 8 m
- Blue Mountain Formation less than 1 m
- Blue Mountain Formation 1 m to 8 m

SCALE = 1:6,000

GREY COUNTY PLANNING & DEVELOPMENT
2022 - 11X17 - OPA11_HK37_ApdxE_MountainLk.mxd

TOWNSHIP OF GEORGIAN BLUFFS
GEOGRAPHIC TOWNSHIP OF KEPPEL

Please be aware this map is for illustrative purposes only. Do not rely on this map as being a precise indicator of routes, location of features or surveying purposes. This map may contain cartographic errors or omissions




**OFFICIAL PLAN AMENDMENT
NUMBER 11**



to the
GREY COUNTY OFFICIAL PLAN
Bedrock and Shale Resources

SCHEDULE A-38







LEGEND

 Lands Subject to Official Plan Amendment

**Selected Bedrock Resource Areas
Drift Thickness**

-  Paleozoic bedrock outcrop; areas of exposed bedrock partially covered by a thin veneer of drift. Drift Thickness is generally less than 1 m.
-  Paleozoic bedrock covered by drift. Drift Thickness is generally 1 to 8 m. Bedrock outcrops may occur.

Shale Resource Areas

-  Queenston Formation less than 1 m
-  Queenston Formation 1 m to 8 m
-  Georgian Bay Formation less than 1 m
-  Georgian Bay Formation 1 m to 8 m
-  Blue Mountain Formation less than 1 m
-  Blue Mountain Formation 1 m to 8 m

SCALE = 1:10,000

GREY COUNTY PLANNING & DEVELOPMENT
2022 - 11X17 - OPA11_HK38_ApdxE_Mallard.mxd

TOWNSHIP OF GEORGIAN BLUFFS
GEOGRAPHIC TOWNSHIP OF KEPPEL

Please be aware this map is for illustrative purposes only. Do not rely on this map as being a precise indicator of routes, location of features or surveying purposes. This map may contain cartographic errors or omissions




OFFICIAL PLAN AMENDMENT NUMBER 11


to the
GREY COUNTY OFFICIAL PLAN
Bedrock and Shale Resources


SCHEDULE A-39

LEGEND

 Lands Subject to Official Plan Amendment

Selected Bedrock Resource Areas Drift Thickness

 Paleozoic bedrock outcrop; areas of exposed bedrock partially covered by a thin veneer of drift. Drift Thickness is generally less than 1 m.


 Paleozoic bedrock covered by drift. Drift Thickness is generally 1 to 8 m. Bedrock outcrops may occur.

Shale Resource Areas

 Queenston Formation less than 1 m

 Queenston Formation 1 m to 8 m

 Georgian Bay Formation less than 1 m

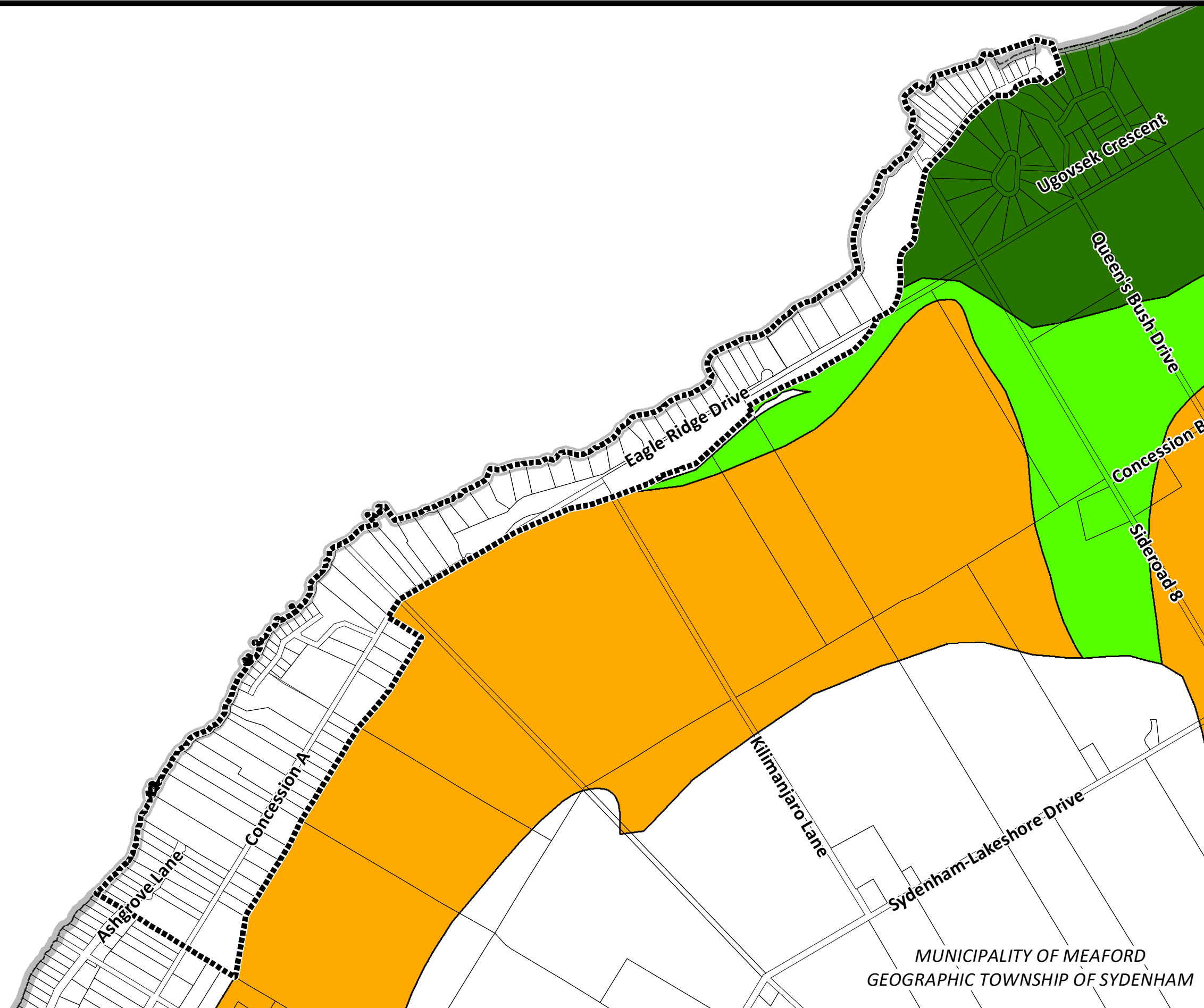
 Georgian Bay Formation 1 m to 8 m

 Blue Mountain Formation less than 1 m

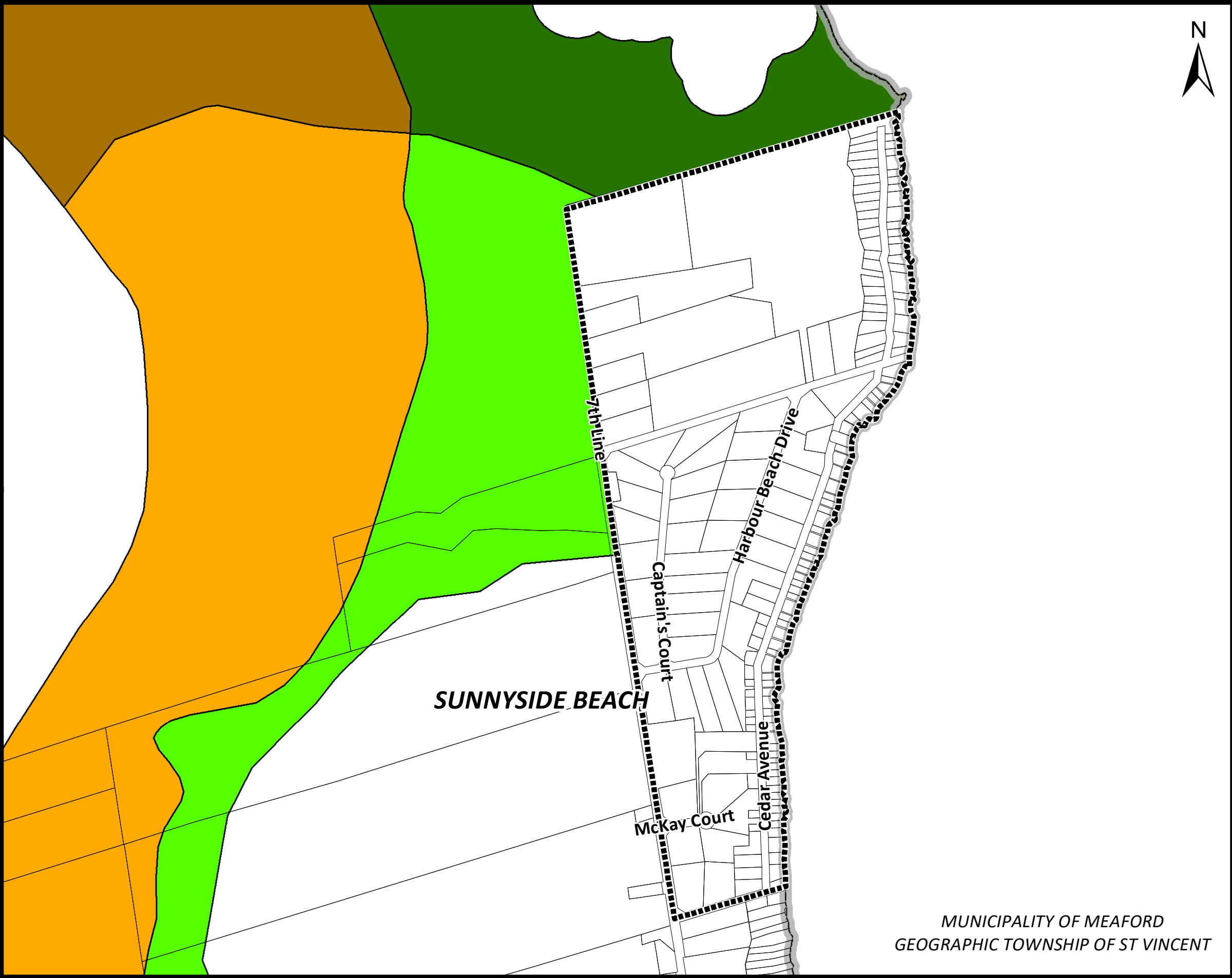
 Blue Mountain Formation 1 m to 8 m

SCALE = 1:15,500

GREY COUNTY PLANNING & DEVELOPMENT
2022 - 11X17 - OPA11_HK39_ApdxE_Eagle.mxd



MUNICIPALITY OF MEAFORD
GEOGRAPHIC TOWNSHIP OF SYDENHAM



**OFFICIAL PLAN AMENDMENT
NUMBER 11**



to the
GREY COUNTY OFFICIAL PLAN
Bedrock and Shale Resources

SCHEDULE A-40







LEGEND

 Lands Subject to Official Plan Amendment

**Selected Bedrock Resource Areas
Drift Thickness**

-  Paleozoic bedrock outcrop; areas of exposed bedrock partially covered by a thin veneer of drift. Drift Thickness is generally less than 1 m.
-  Paleozoic bedrock covered by drift. Drift Thickness is generally 1 to 8 m. Bedrock outcrops may occur.

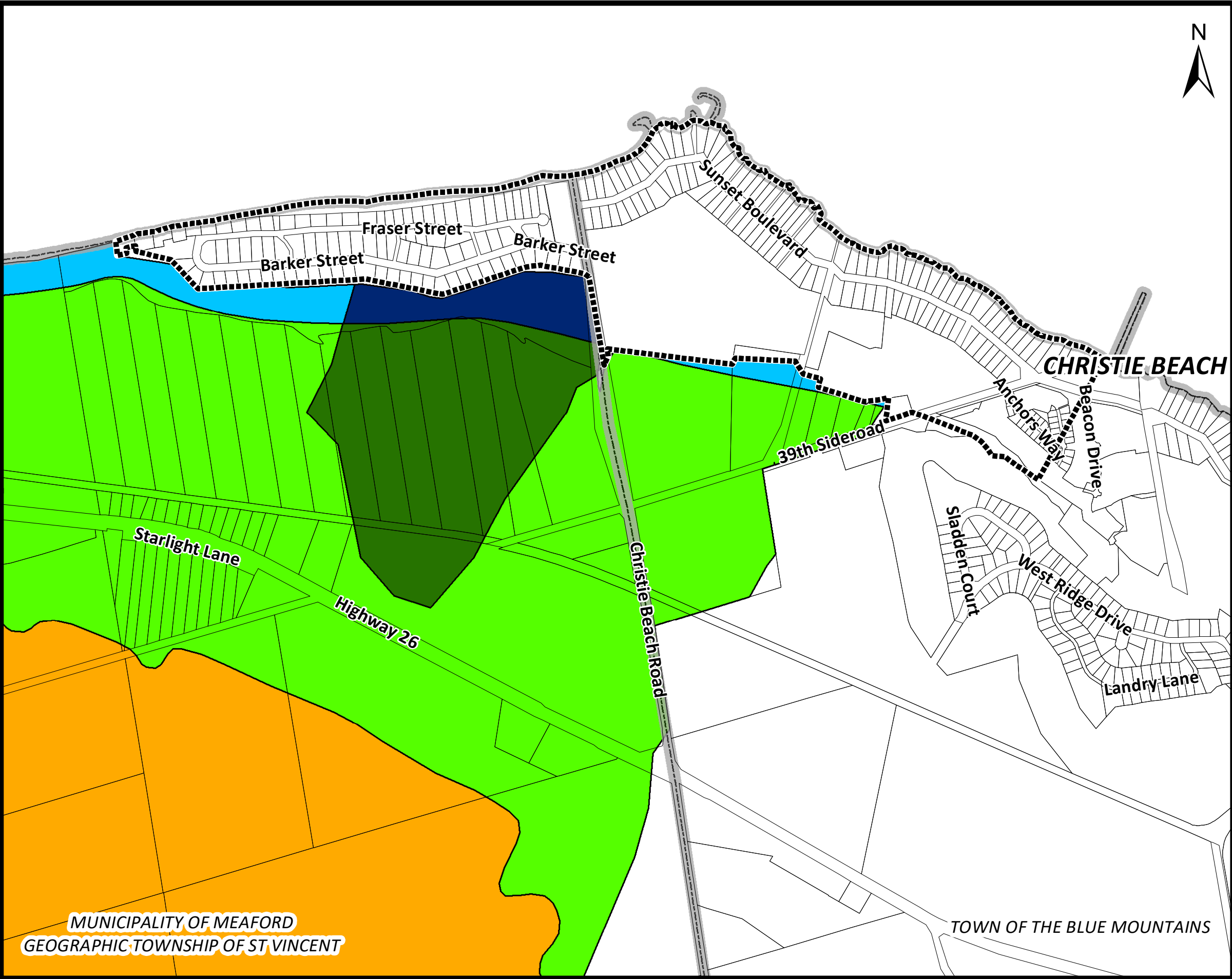
Shale Resource Areas

-  Queenston Formation less than 1 m
-  Queenston Formation 1 m to 8 m
-  Georgian Bay Formation less than 1 m
-  Georgian Bay Formation 1 m to 8 m
-  Blue Mountain Formation less than 1 m
-  Blue Mountain Formation 1 m to 8 m

SCALE = 1:10,000

GREY COUNTY PLANNING & DEVELOPMENT
2022 - 11X17 - OPA11_HK40_ApdxE_Sunnyside.mxd

Please be aware this map is for illustrative purposes only. Do not rely on this map as being a precise indicator of routes, location of features or surveying purposes. This map may contain cartographic errors or omissions




**OFFICIAL PLAN AMENDMENT
NUMBER 11**



to the
GREY COUNTY OFFICIAL PLAN
Bedrock and Shale Resources

SCHEDULE A-41







LEGEND

 Lands Subject to Official Plan Amendment

**Selected Bedrock Resource Areas
Drift Thickness**

-  Paleozoic bedrock outcrop; areas of exposed bedrock partially covered by a thin veneer of drift. Drift Thickness is generally less than 1 m.
-  Paleozoic bedrock covered by drift. Drift Thickness is generally 1 to 8 m. Bedrock outcrops may occur.

Shale Resource Areas

-  Queenston Formation less than 1 m
-  Queenston Formation 1 m to 8 m
-  Georgian Bay Formation less than 1 m
-  Georgian Bay Formation 1 m to 8 m
-  Blue Mountain Formation less than 1 m
-  Blue Mountain Formation 1 m to 8 m

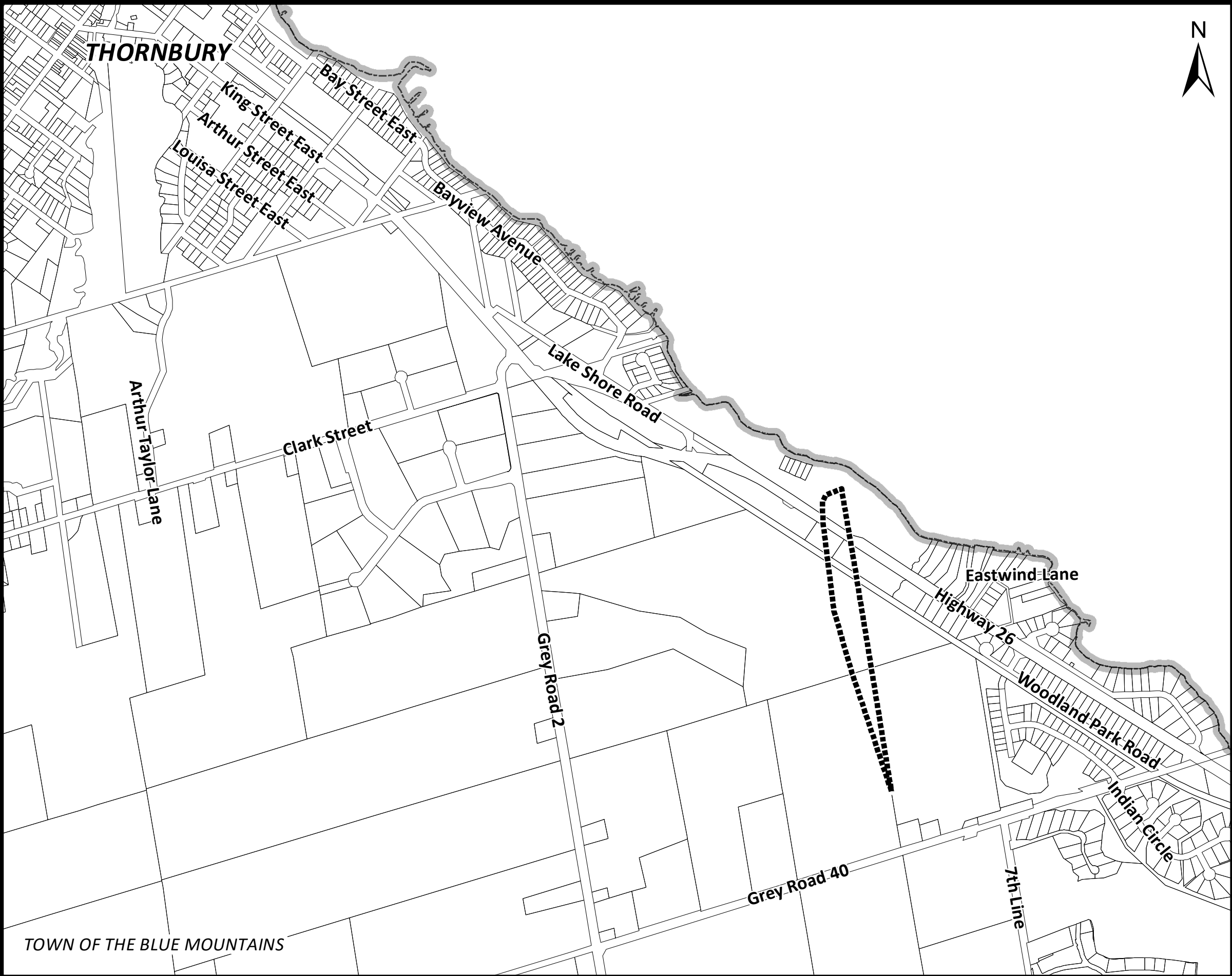
SCALE = 1:10,000

GREY COUNTY PLANNING & DEVELOPMENT
2022 - 11X17 - OPA11_HK41_ApdxE_Christie.mxd

MUNICIPALITY OF MEAFORD
GEOGRAPHIC TOWNSHIP OF ST VINCENT

TOWN OF THE BLUE MOUNTAINS

Please be aware this map is for illustrative purposes only. Do not rely on this map as being a precise indicator of routes, location of features or surveying purposes. This map may contain cartographic errors or omissions



**OFFICIAL PLAN AMENDMENT
NUMBER 11**

to the
GREY COUNTY OFFICIAL PLAN
Bedrock and Shale Resources

SCHEDULE A-42

LEGEND

Lands Subject to Official Plan Amendment

Selected Bedrock Resource Areas

- Drift Thickness**
- Paleozoic bedrock outcrop; areas of exposed bedrock partially covered by a thin veneer of drift. Drift Thickness is generally less than 1 m.
 - Paleozoic bedrock covered by drift. Drift Thickness is generally 1 to 8 m. Bedrock outcrops may occur.

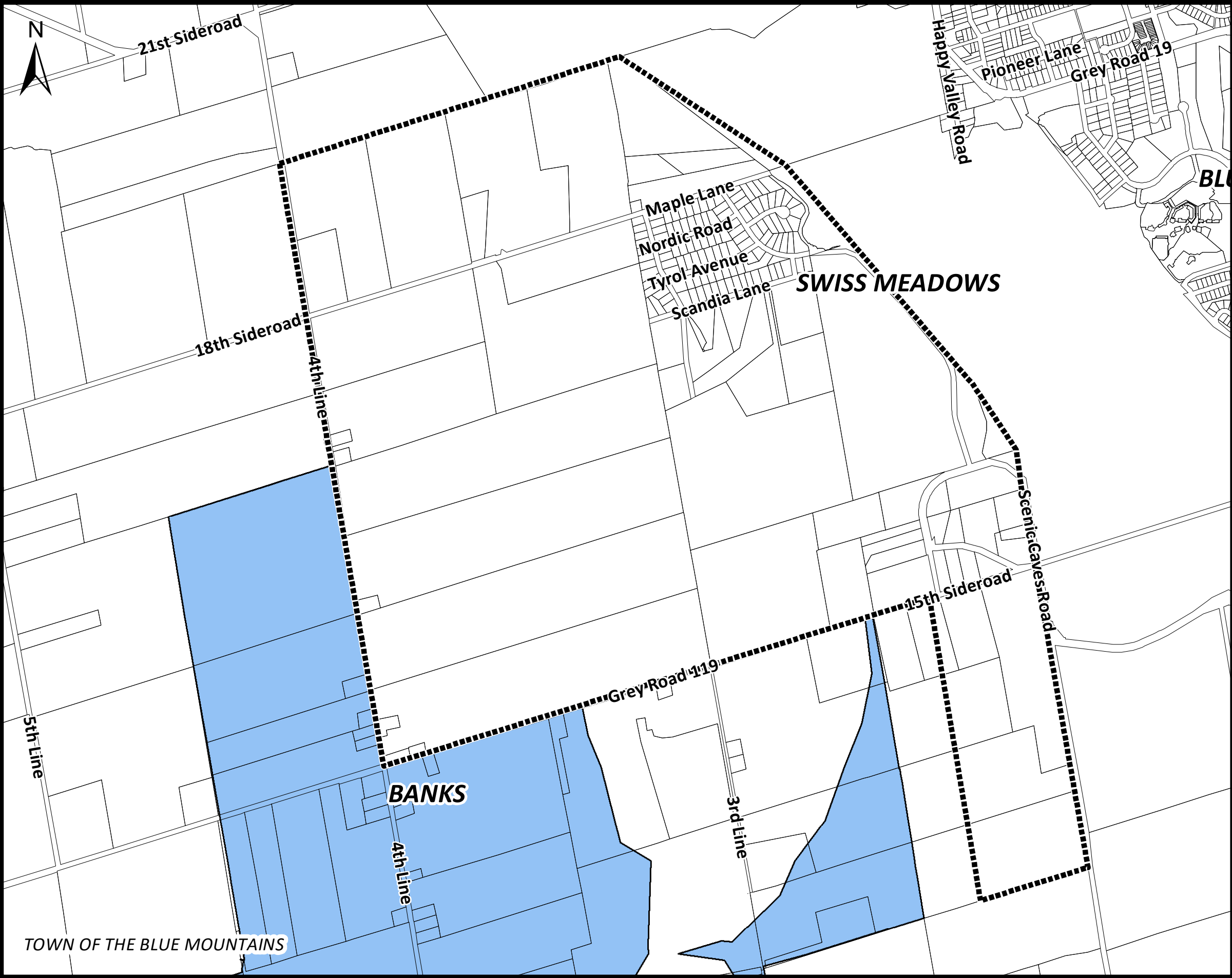
Shale Resource Areas

- Queenston Formation less than 1 m
- Queenston Formation 1 m to 8 m
- Georgian Bay Formation less than 1 m
- Georgian Bay Formation 1 m to 8 m
- Blue Mountain Formation less than 1 m
- Blue Mountain Formation 1 m to 8 m

SCALE = 1:12,500

GREY COUNTY PLANNING & DEVELOPMENT
2022 - 11X17 - OPA11_HK42_ApdxE_Thornbury.mxd

Please be aware this map is for illustrative purposes only. Do not rely on this map as being a precise indicator of routes, location of features or surveying purposes. This map may contain cartographic errors or omissions



**OFFICIAL PLAN AMENDMENT
NUMBER 11**

to the
GREY COUNTY OFFICIAL PLAN
Bedrock and Shale Resources

SCHEDULE A-43

LEGEND

Lands Subject to Official Plan Amendment

**Selected Bedrock Resource Areas
Drift Thickness**

- Paleozoic bedrock outcrop; areas of exposed bedrock partially covered by a thin veneer of drift. Drift Thickness is generally less than 1 m.
- Paleozoic bedrock covered by drift. Drift Thickness is generally 1 to 8 m. Bedrock outcrops may occur.

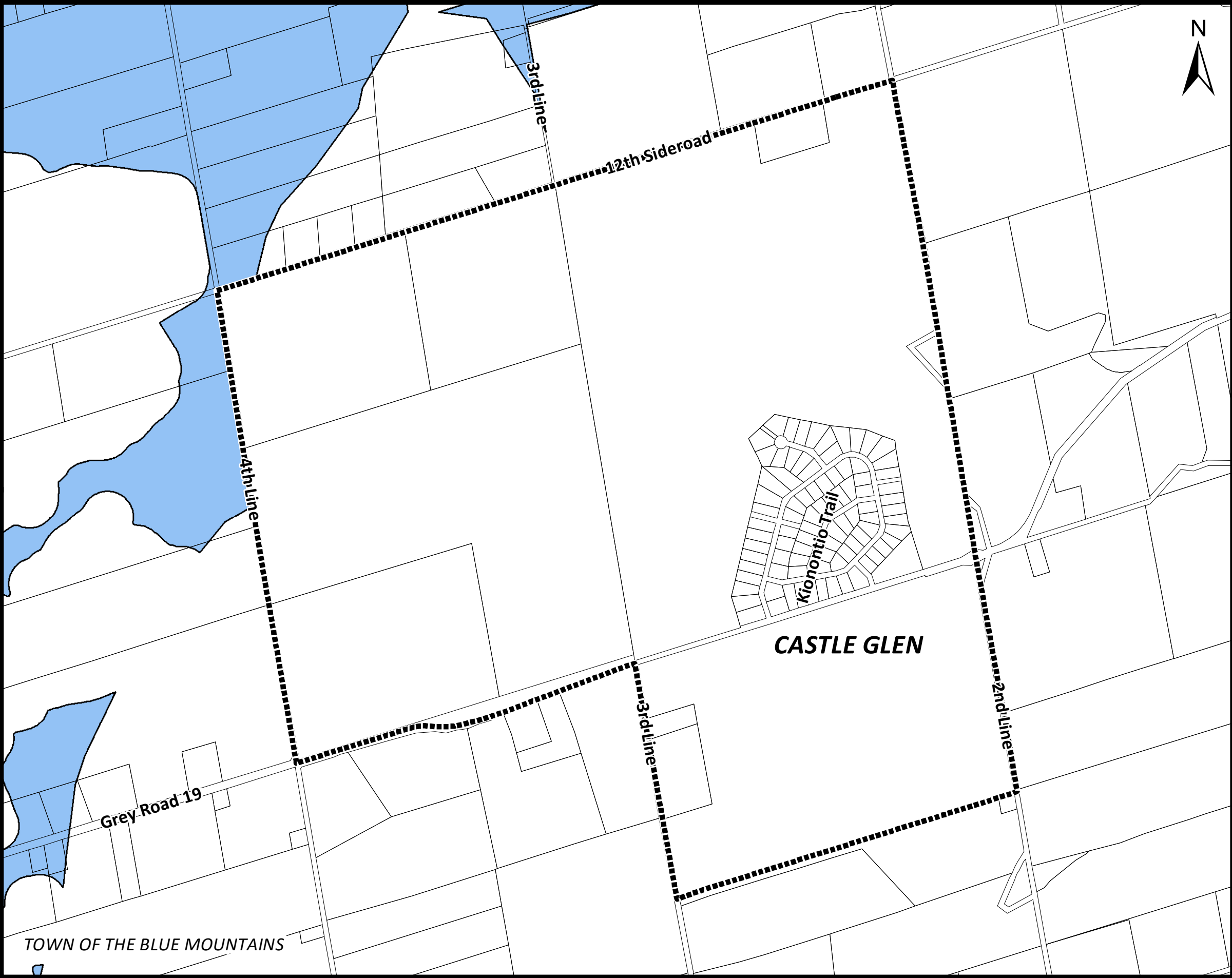
Shale Resource Areas

- Queenston Formation less than 1 m
- Queenston Formation 1 m to 8 m
- Georgian Bay Formation less than 1 m
- Georgian Bay Formation 1 m to 8 m
- Blue Mountain Formation less than 1 m
- Blue Mountain Formation 1 m to 8 m

SCALE = 1:15,500

GREY COUNTY PLANNING & DEVELOPMENT
2022 - 11X17 - OPA11_HK43_ApdxE_Swiss.mxd

Please be aware this map is for illustrative purposes only. Do not rely on this map as being a precise indicator of routes, location of features or surveying purposes. This map may contain cartographic errors or omissions




**OFFICIAL PLAN AMENDMENT
NUMBER 11**



to the
GREY COUNTY OFFICIAL PLAN
Bedrock and Shale Resources

SCHEDULE A-44







LEGEND

 Lands Subject to Official Plan Amendment

**Selected Bedrock Resource Areas
Drift Thickness**

-  Paleozoic bedrock outcrop; areas of exposed bedrock partially covered by a thin veneer of drift. Drift Thickness is generally less than 1 m.
-  Paleozoic bedrock covered by drift. Drift Thickness is generally 1 to 8 m. Bedrock outcrops may occur.

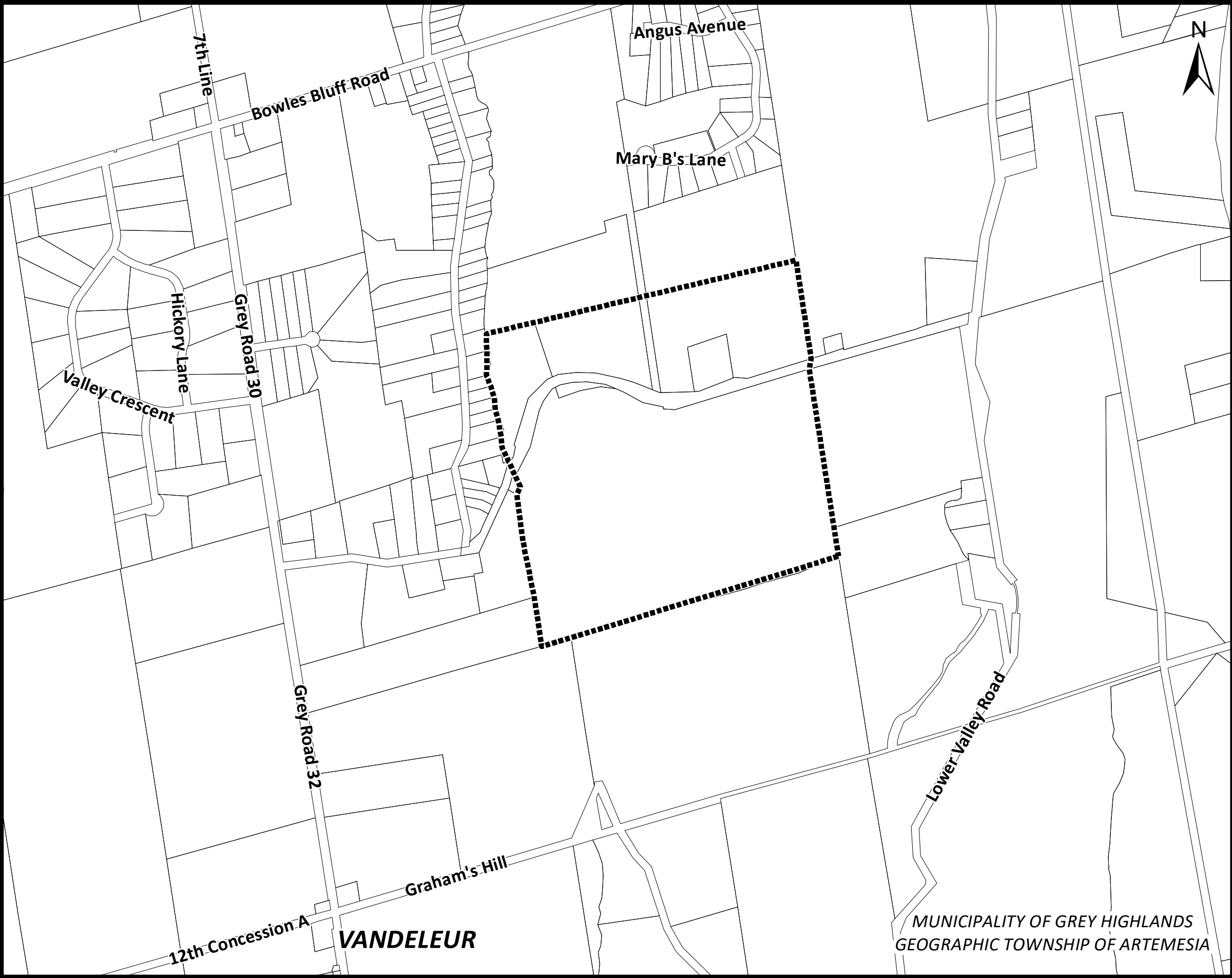
Shale Resource Areas

-  Queenston Formation less than 1 m
-  Queenston Formation 1 m to 8 m
-  Georgian Bay Formation less than 1 m
-  Georgian Bay Formation 1 m to 8 m
-  Blue Mountain Formation less than 1 m
-  Blue Mountain Formation 1 m to 8 m

SCALE = 1:15,000

GREY COUNTY PLANNING & DEVELOPMENT
2022 - 11X17 - OPA11_HK44_ApdxE_CastleGlen.mxd

Please be aware this map is for illustrative purposes only. Do not rely on this map as being a precise indicator of routes, location of features or surveying purposes. This map may contain cartographic errors or omissions



**OFFICIAL PLAN AMENDMENT
NUMBER 11**



to the
GREY COUNTY OFFICIAL PLAN
Bedrock and Shale Resources

SCHEDULE A-45







LEGEND

 Lands Subject to Official Plan Amendment

**Selected Bedrock Resource Areas
Drift Thickness**

-  Paleozoic bedrock outcrop; areas of exposed bedrock partially covered by a thin veneer of drift. Drift Thickness is generally less than 1 m.
-  Paleozoic bedrock covered by drift. Drift Thickness is generally 1 to 8 m. Bedrock outcrops may occur.

Shale Resource Areas

-  Queenston Formation less than 1 m
-  Queenston Formation 1 m to 8 m
-  Georgian Bay Formation less than 1 m
-  Georgian Bay Formation 1 m to 8 m
-  Blue Mountain Formation less than 1 m
-  Blue Mountain Formation 1 m to 8 m

SCALE = 1:10,000

GREY COUNTY PLANNING & DEVELOPMENT
2022 - 11X17 - OPA11_HK45_ApdxE_BeaverValley.mxd

Please be aware this map is for illustrative purposes only. Do not rely on this map as being a precise indicator of routes, location of features or surveying purposes. This map may contain cartographic errors or omissions






**OFFICIAL PLAN AMENDMENT
NUMBER 11**

to the
GREY COUNTY OFFICIAL PLAN
High Potential Mineral Aggregate

SCHEDULE A-46

LEGEND

-  Lands Subject to Official Plan Amendment
-  Aggregate Resource Area
-  Mineral Resource Extraction;
Licensed Pits and Quarries

SCALE = 1:8,500

GREY COUNTY PLANNING & DEVELOPMENT
2022 - 11X17 - OPA11_HK46_SchedB_Egremont.mxd

Please be aware this map is for illustrative purposes only. Do not rely on this map as being a precise indicator of routes, location of features or surveying purposes. This map may contain cartographic errors or omissions






**OFFICIAL PLAN AMENDMENT
NUMBER 11**

to the
GREY COUNTY OFFICIAL PLAN
High Potential Mineral Aggregate

SCHEDULE A-47

LEGEND

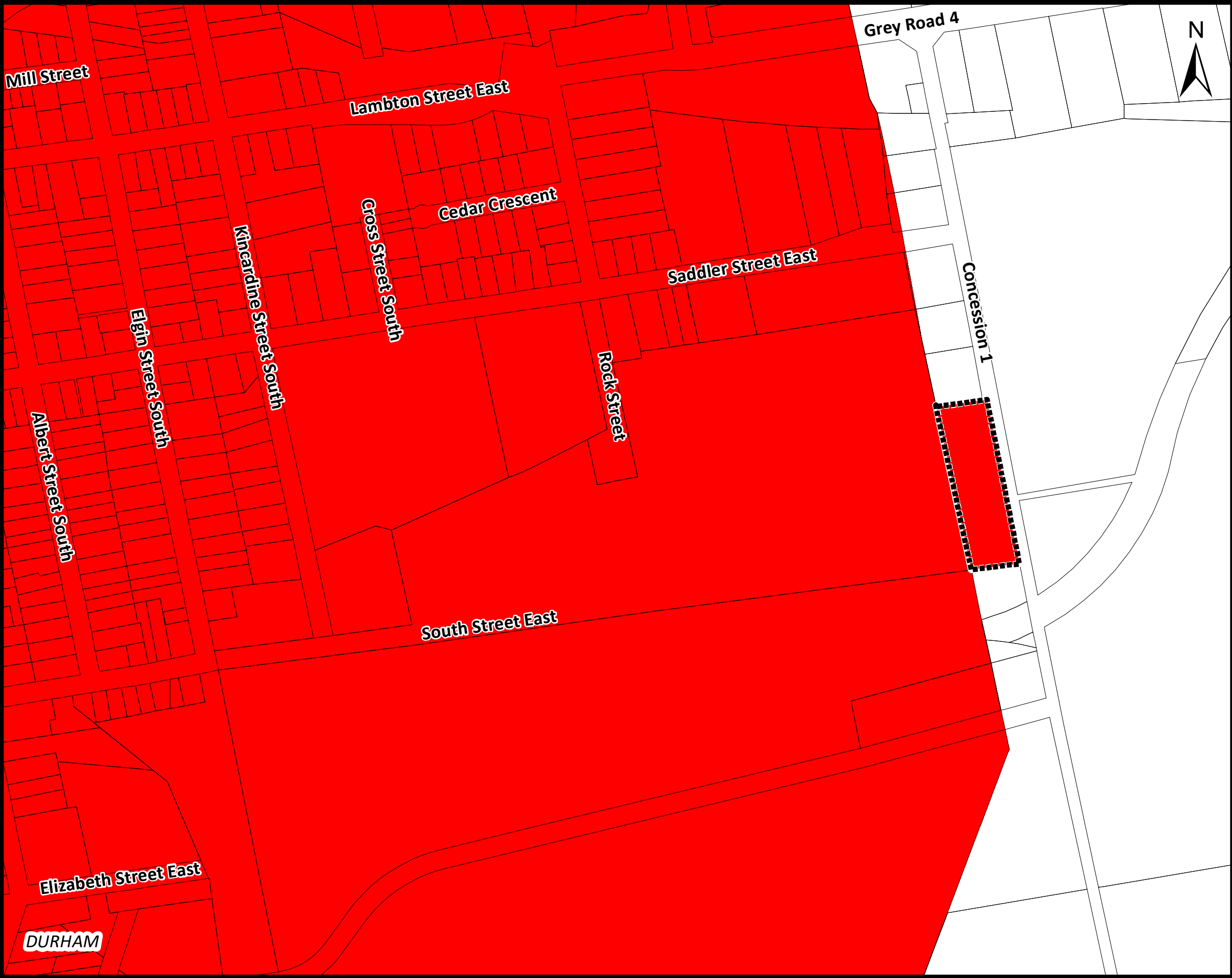
-  Lands Subject to Official Plan Amendment
-  Aggregate Resource Area
-  Mineral Resource Extraction;
Licensed Pits and Quarries

TOWNSHIP OF SOUTHGATE
GEOGRAPHIC TOWNSHIP OF PROTON

SCALE = 1:8,000

GREY COUNTY PLANNING & DEVELOPMENT
2022 - 11X17 - OPA11_HK47_SchedB_Proton.mxd

Please be aware this map is for illustrative purposes only. Do not rely on this map as being a precise indicator of routes, location of features or surveying purposes. This map may contain cartographic errors or omissions



**OFFICIAL PLAN AMENDMENT
NUMBER 11**

to the
GREY COUNTY OFFICIAL PLAN
Land Use Types

SCHEDULE A-48

LEGEND

- Lands Subject to Official Plan Amendment
- Agricultural
- Special Agricultural
- Rural
- Primary Settlement Area
- Secondary Settlement Area
- Inland Lakes and Shoreline Settlement Area
- Recreational Resort Settlement Area
- Sunset Strip Settlement Area
- Industrial Business Park Settlement Area
- Space Extensive Industrial and Commercial
- Niagara Escarpment Plan Boundary **
- Niagara Escarpment Development Control
- Escarpment Natural Area
- Escarpment Recreation Area
- Hazard Lands
- Provincially Significant Wetlands

SCALE = 1:4,000

GREY COUNTY PLANNING & DEVELOPMENT
2022 - 11X17 - OPA11_HK48_SchedA_Durham.mxd

Please be aware this map is for illustrative purposes only. Do not rely on this map as being a precise indicator of routes, location of features or surveying purposes. This map may contain cartographic errors or omissions

TOWNSHIP OF SOUTHGATE
GEOGRAPHIC TOWNSHIP OF PROTON



OFFICIAL PLAN AMENDMENT NUMBER 11

to the
GREY COUNTY OFFICIAL PLAN
Land Use Types

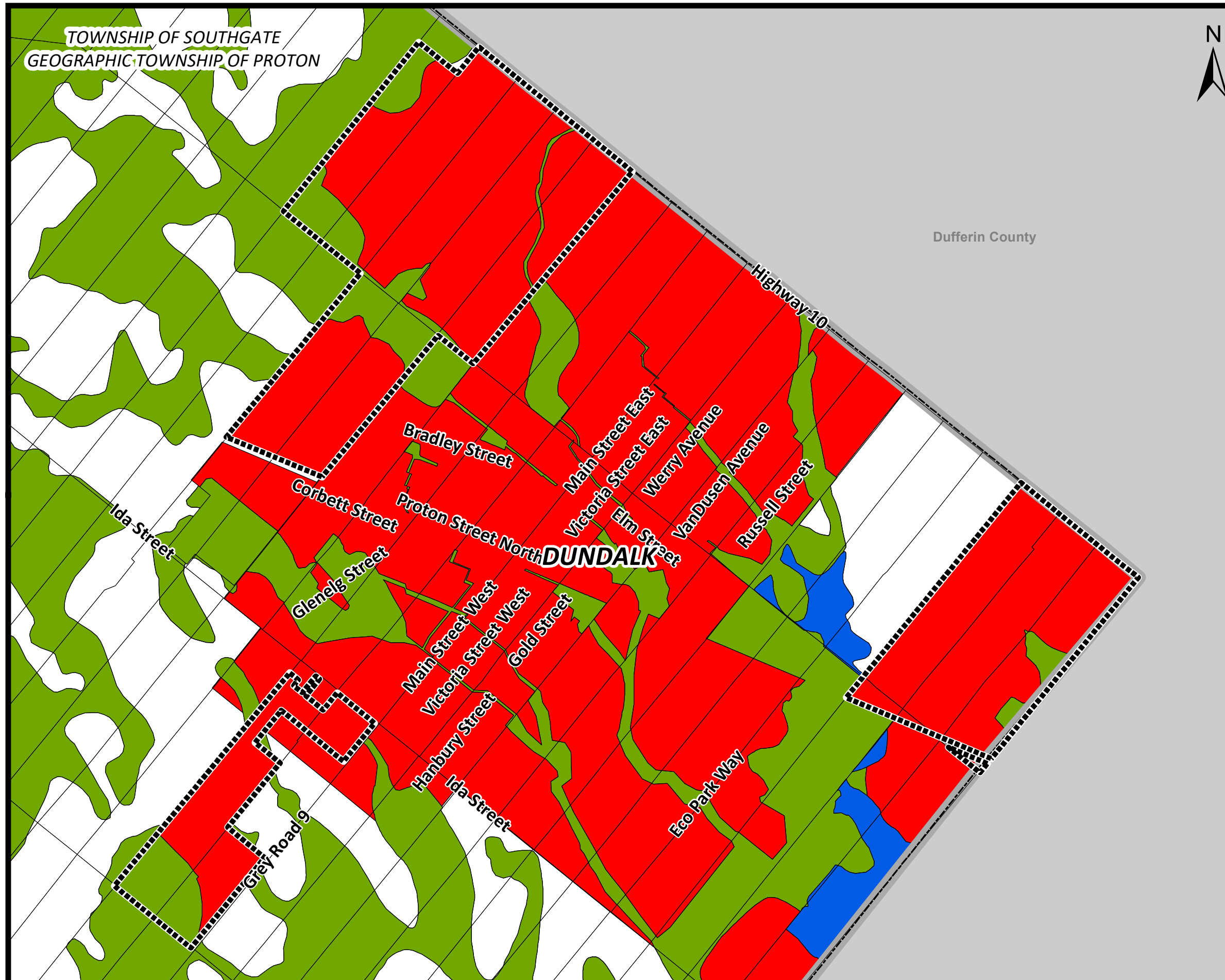
SCHEDULE A-49

LEGEND

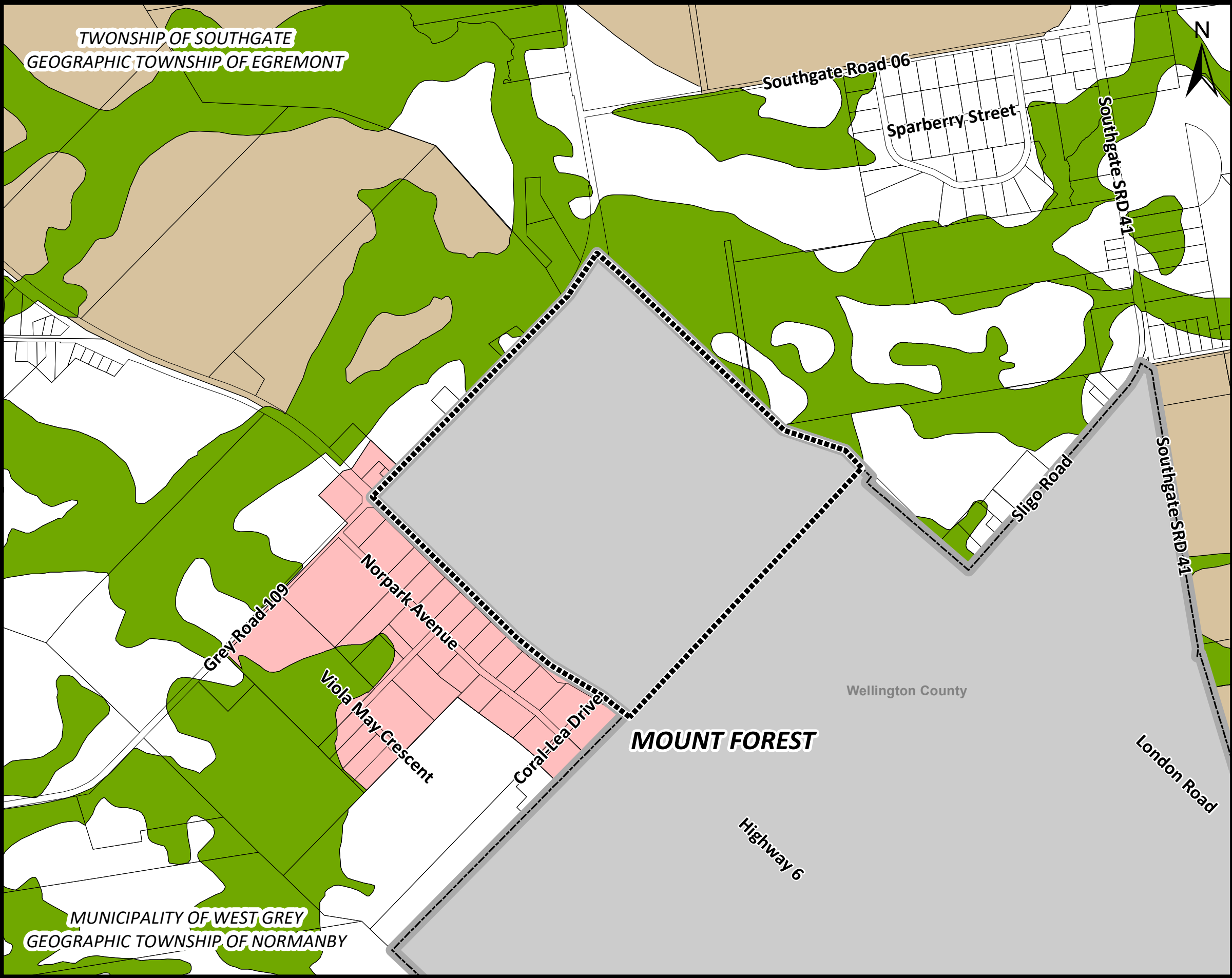
- Lands Subject to Official Plan Amendment
- Agricultural
- Special Agricultural
- Rural
- Primary Settlement Area
- Secondary Settlement Area
- Inland Lakes and Shoreline Settlement Area
- Recreational Resort Settlement Area
- Sunset Strip Settlement Area
- Industrial Business Park Settlement Area
- Space Extensive Industrial and Commercial
- Niagara Escarpment Plan Boundary **
- Niagara Escarpment Development Control
- Escarpment Natural Area
- Escarpment Recreation Area
- Hazard Lands
- Provincially Significant Wetlands

SCALE = 1:16,000

GREY COUNTY PLANNING & DEVELOPMENT
2022 - 11X17 - OPA11_HK50_SchedA_Dundalk.mxd



Please be aware this map is for illustrative purposes only. Do not rely on this map as being a precise indicator of routes, location of features or surveying purposes. This map may contain cartographic errors or omissions



**OFFICIAL PLAN AMENDMENT
NUMBER 11**

to the
GREY COUNTY OFFICIAL PLAN
Land Use Types

SCHEDULE A-50

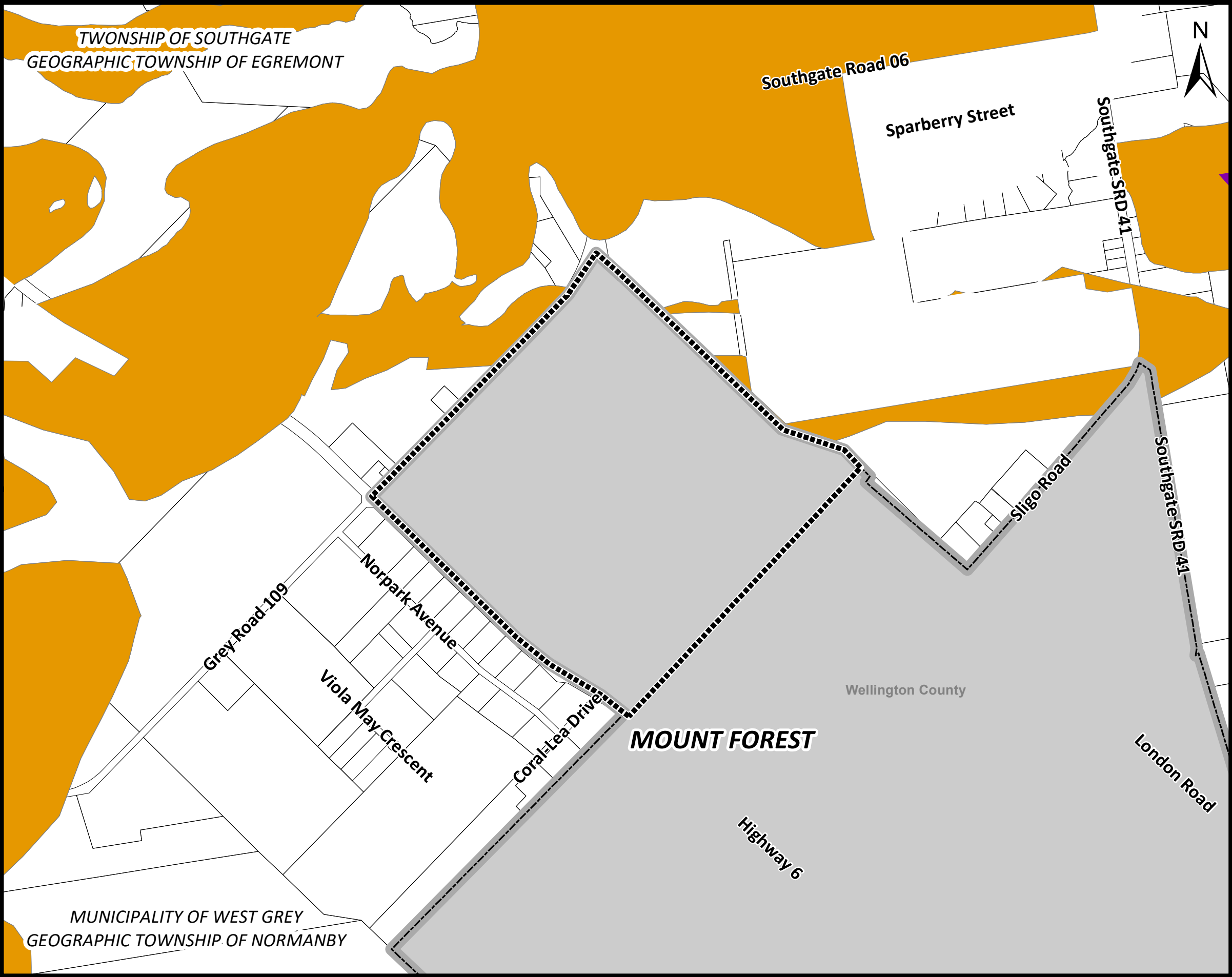
LEGEND

- Lands Subject to Official Plan Amendment
- Agricultural
- Special Agricultural
- Rural
- Primary Settlement Area
- Secondary Settlement Area
- Inland Lakes and Shoreline Settlement Area
- Recreational Resort Settlement Area
- Sunset Strip Settlement Area
- Industrial Business Park Settlement Area
- Space Extensive Industrial and Commercial
- Niagara Escarpment Plan Boundary **
- Niagara Escarpment Development Control
- Escarpment Natural Area
- Escarpment Recreation Area
- Hazard Lands
- Provincially Significant Wetlands

SCALE = 1:12,000

GREY COUNTY PLANNING & DEVELOPMENT
2022 - 11X17 - OPA11_HK51_SchedA_MtForest.mxd

Please be aware this map is for illustrative purposes only. Do not rely on this map as being a precise indicator of routes, location of features or surveying purposes. This map may contain cartographic errors or omissions






**OFFICIAL PLAN AMENDMENT
NUMBER 11**

to the
GREY COUNTY OFFICIAL PLAN
High Potential Mineral Aggregate

SCHEDULE A-51

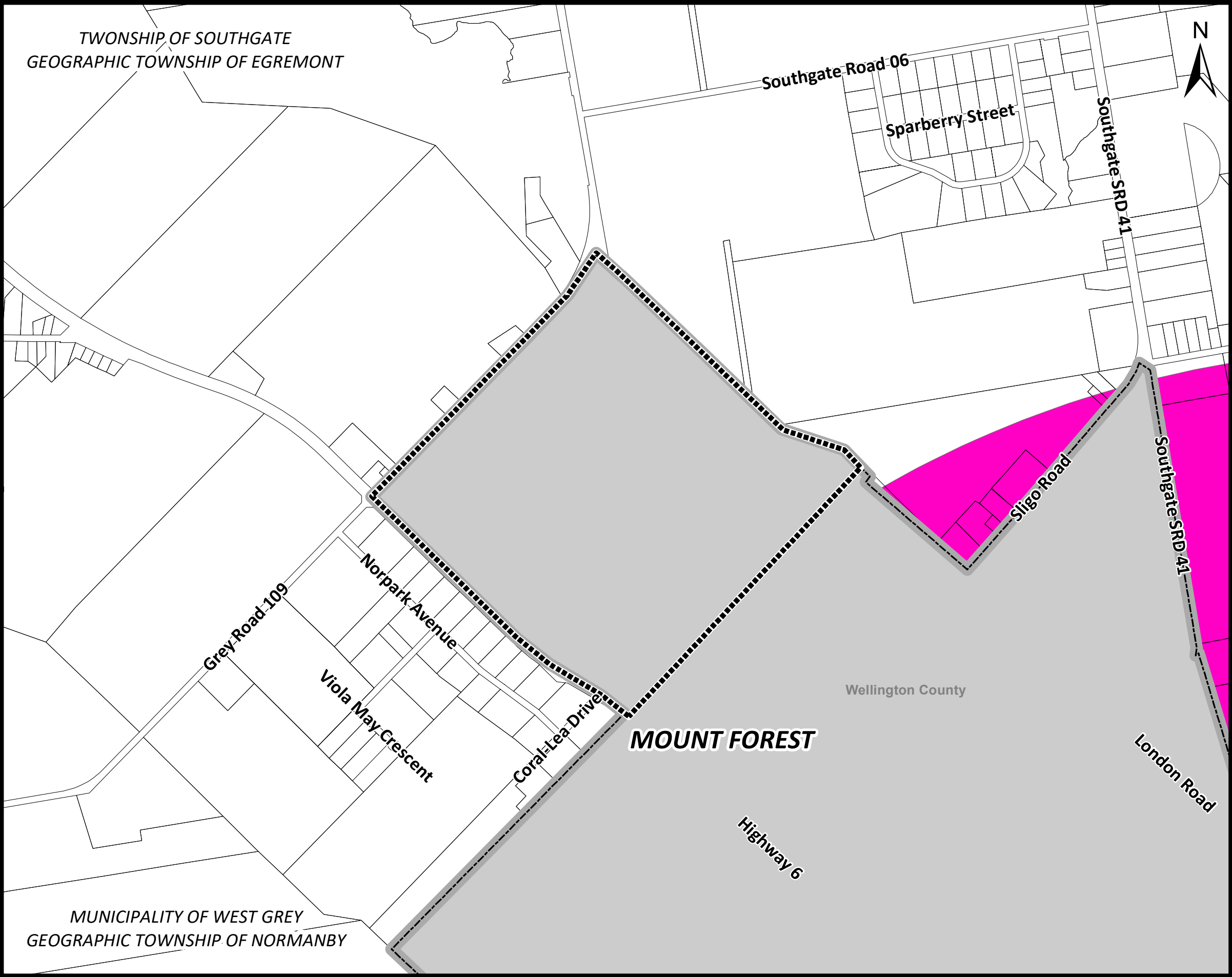
LEGEND

-  Lands Subject to Official Plan Amendment
-  Aggregate Resource Area
-  Mineral Resource Extraction;
Licensed Pits and Quarries

SCALE = 1:12,000

GREY COUNTY PLANNING & DEVELOPMENT
2022 - 11X17 - OPA11_HK52_SchedB_MtForest.mxd

Please be aware this map is for illustrative purposes only. Do not rely on this map as being a precise indicator of routes, location of features or surveying purposes. This map may contain cartographic errors or omissions




**OFFICIAL PLAN AMENDMENT
NUMBER 11**

to the
GREY COUNTY OFFICIAL PLAN
Constraint Mapping

SCHEDULE A-52

LEGEND

 Lands Subject to Official Plan Amendment

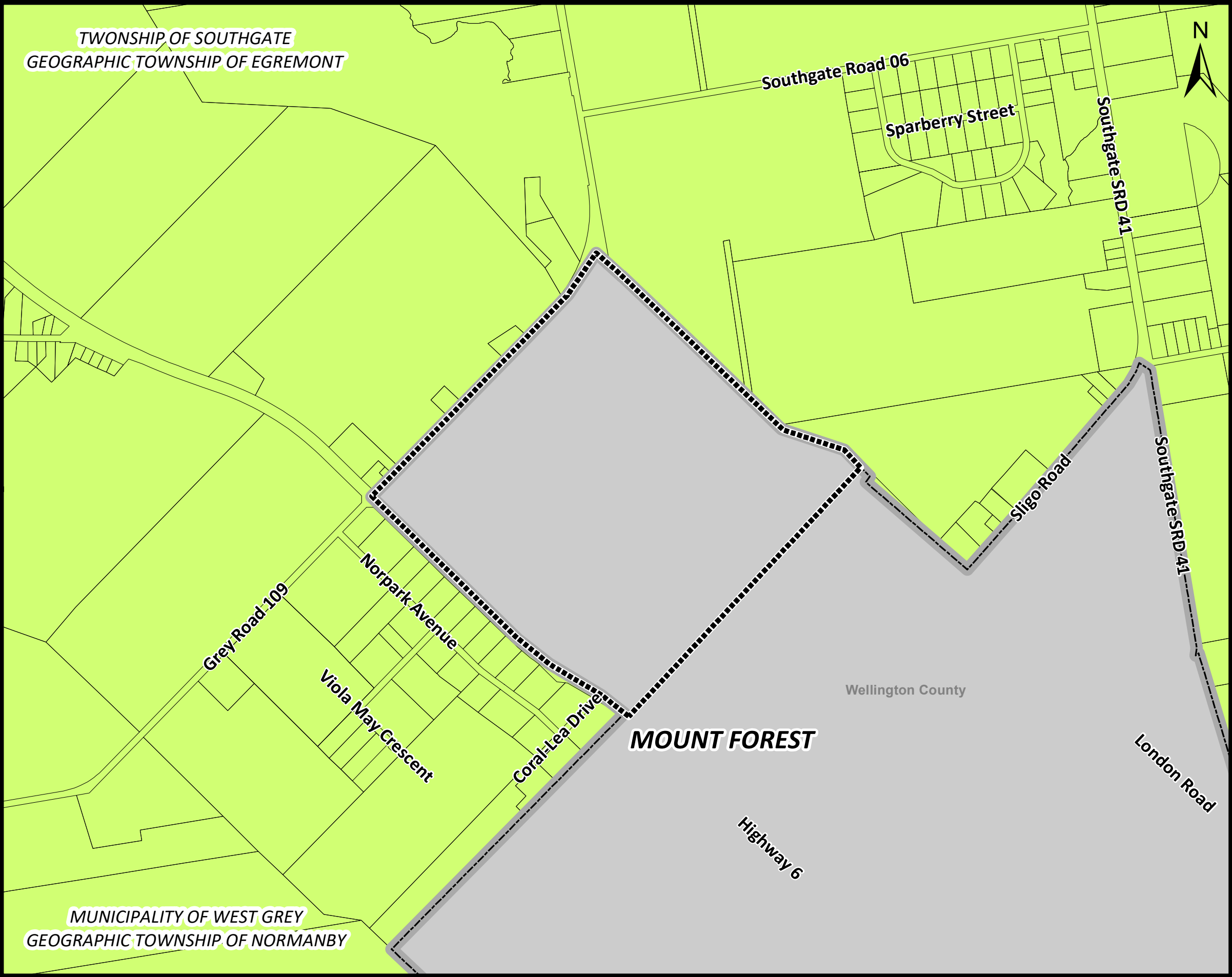
Wellhead Protection Areas

-  Zone A
-  Zone B
-  Zone C
-  Zone D
-  Zone E

SCALE = 1:12,000

GREY COUNTY PLANNING & DEVELOPMENT
2022 - 11X17 - OPA11_HK53_ApdxA_MtForest.mxd

Please be aware this map is for illustrative purposes only. Do not rely on this map as being a precise indicator of routes, location of features or surveying purposes. This map may contain cartographic errors or omissions



**OFFICIAL PLAN AMENDMENT
NUMBER 11**

to the
GREY COUNTY OFFICIAL PLAN
Traditional Territories of the
Saugeen Ojibway Nations
and Six Nations of the Grand River

SCHEDULE A-53

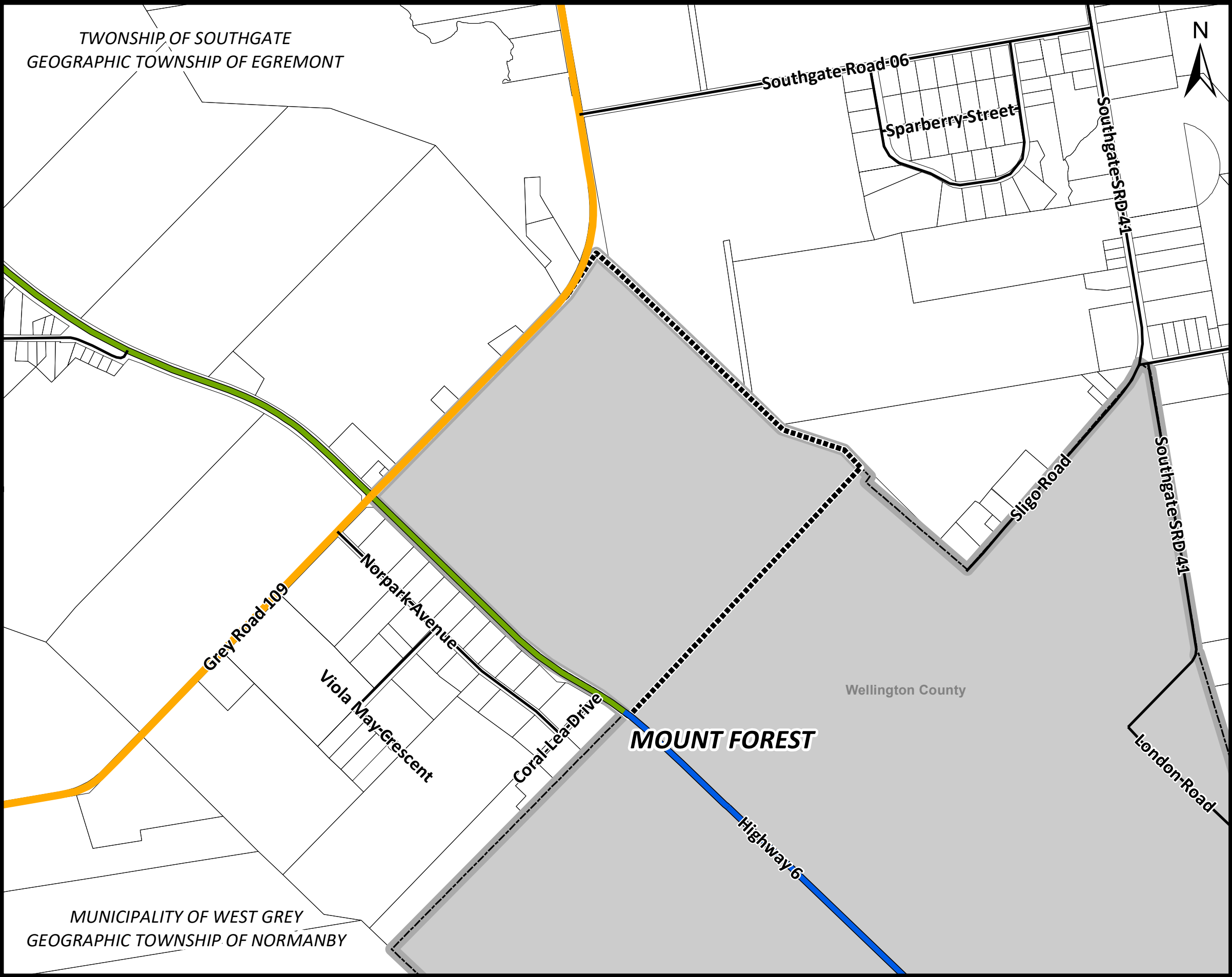
LEGEND

- Lands Subject to Official Plan Amendment
- Saugeen Ojibway Nations Treaty / Claim Areas**
- Aboriginal Title Claim Area
 - Treaty 67 Area (1851)
 - Treaty 82 Area (1854)
 - Treaty 45 1/2 Area (1836)
 - Treaty 72 Area (1854)
 - Treaty 93 Area (1861)
 - Peninsula Islands *

SCALE = 1:12,000

GREY COUNTY PLANNING & DEVELOPMENT
2022 - 11X17 - OPA11_HK54_ApdxC_MtForest.mxd

Please be aware this map is for illustrative purposes only. Do not rely on this map as being a precise indicator of routes, location of features or surveying purposes. This map may contain cartographic errors or omissions



**OFFICIAL PLAN AMENDMENT
NUMBER 11**

to the
GREY COUNTY OFFICIAL PLAN
Functional Road Classification
and Planned Corridors

SCHEDULE A-54

LEGEND

- Lands Subject to Official Plan Amendment
- Provincial Highway
- Provincial Highway Connecting Links
- County Arterial
- County Collector
- County Local
- Municipal Local

SCALE = 1:12,000

GREY COUNTY PLANNING & DEVELOPMENT
2022 - 11X17 - OPA11_HK55_ApdxD_MtForest.mxd

Please be aware this map is for illustrative purposes only. Do not rely on this map as being a precise indicator of routes, location of features or surveying purposes. This map may contain cartographic errors or omissions