


















**OFFICIAL PLAN AMENDMENT  
NUMBER 14**

to the  
GREY COUNTY OFFICIAL PLAN  
Land Use Types

**SCHEDULE A**

**LEGEND**

-  Lands Subject to Official Plan Amendment
-  Agricultural
-  Special Agricultural
-  Rural
-  Primary Settlement Area
-  Secondary Settlement Area
-  Inland Lakes & Shoreline
-  Recreational Resort Area
-  Sunset Strip Area
-  Industrial Business Park
-  Space Extensive Industrial and Commercial
-  Niagara Escarpment Plan Boundary \*\*
-  Niagara Escarpment Development Control
-  Escarpment Natural Area
-  Escarpment Recreation Area
-  Hazard Lands
-  Provincially Significant Wetlands

BY-LAW NUMBER \_\_\_\_\_

SCALE = 1:6,000

**GREY COUNTY PLANNING & DEVELOPMENT**  
2022 - 11X17 - OPA14\_SchedA\_Derby.mxd

**TOWNSHIP OF GEORGIAN BLUFFS**  
**GEOGRAPHIC TOWNSHIP OF DERBY**

Please be aware this map is for illustrative purposes only. Do not rely on this map as being a precise indicator of routes, location of features or surveying purposes. This map may contain cartographic errors or omissions