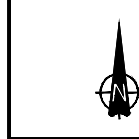




KEY PLAN

N.T.S.



Legend

	PROPERTY LINE
	PROPOSED TREE
	SHRUB PLANTING
	ESPLANADE PAVING
	TERRACE PAVING
	ENTRANCE PAVING
	CONCRETE PAVING
	ASPHALT PAVING
	HEDGE PLANTING
	PERENNIAL PLANTING
	ORNAMENTAL GRASS PLANTING
	GREEN ROOF
	SOD
	PRIVACY SCREEN
	TOWNHOUSE FENCE


GENERAL NOTES:

1. DRAWINGS NOT TO BE USED FOR CONSTRUCTION UNLESS AUTHORIZED BY THE LANDSCAPE ARCHITECT
2. CONTRACTOR SHALL REPORT ANY DISCREPANCIES BETWEEN THE DRAWINGS AND SITE CONDITIONS PRIOR TO COMMENCEMENT OF THE WORK
3. ALL UTILITY LOCATES ARE THE RESPONSIBILITY OF THE CONTRACTOR. HAND DIG WITHIN THE LIMITS RECOMMENDED BY THE SERVICE UTILITY. UTILITY CONFLICTS WITH PROPOSED TREE LOCATIONS MUST BE REPORTED IMMEDIATELY TO THE LANDSCAPE ARCHITECT
4. BASE DRAWING PROVIDED BY SRM ARCHITECTS.
5. FOR GRADING INFORMATION REFER TO DRAWING BY WALTERFEDY. FOR SERVISING INFORMATION REFER TO DRAWINGS BY WALTERFEDY.
6. LANDSCAPE DRAWINGS SHOW ENGINEERING INFORMATION FOR DESIGN PURPOSES ONLY. DO NOT CONSTRUCT ENGINEERING WORKS FROM THESE DRAWINGS.

LANDSCAPE CONCEPT SITE PLAN

FULLER ST. & BOUCHER ST.
MEAFORD, ON

ISSUED FOR SITE PLAN
APPROVAL, NOT FOR
CONSTRUCTION.



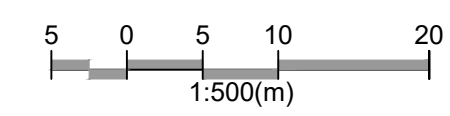
DATE	ISSUE	BY
2021-08-23	ISSUED FOR COORDINATION	Bt
2021-08-31	ISSUED FOR ZBA	Bt
DATE	REVISIONS	BY
--	--	--



201-721 Victoria Street South
Meaford, Ontario N0B 1P9
T 519 591 8883
F 519 591 8863

www.gspgroup.ca

Date: August 18, 2021	Drawn By: Bt
Scale: AS SHOWN	Project No.: 21188



LCP-1