





FLOOD PLAIN LIMIT

LEGEND

-  MEAFORD GOLF MEWS—LIFE LEASE PROJECT (1.17 ha)
-  HILTON HEAD HEIGHTS—A VACANT LAND CONDO WITH FREEHOLD LOTS (1.26 ha)
-  HILTON HEAD HEIGHTS – FUTURE PHASE—A VACANT LAND CONDO WITH FREEHOLD LOTS (0.74 ha)

**PROPOSED DEVELOPMENT PLAN
HILTON HEAD HEIGHTS
MUNICIPALITY OF MEAFORD**



517 10th Street, Hanover, Ontario N4N 1R4
Telephone: (519) 506-5959
www.cobideeng.com

Design:	LFP
Drawn:	LFP
APPROVED:	TLB
Date:	APRIL 2020
Scale:	1:2000
FILE No.	02703
FIG. No.	Figure SP1