
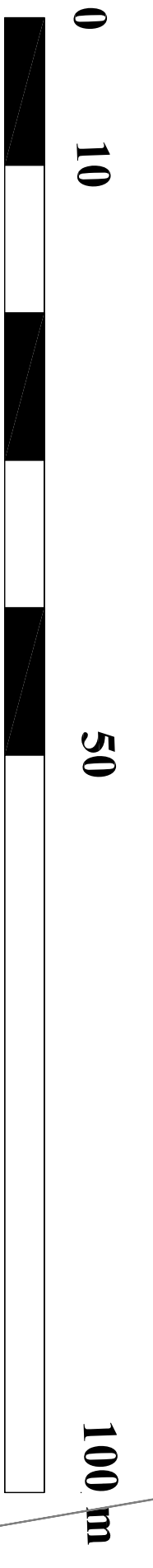
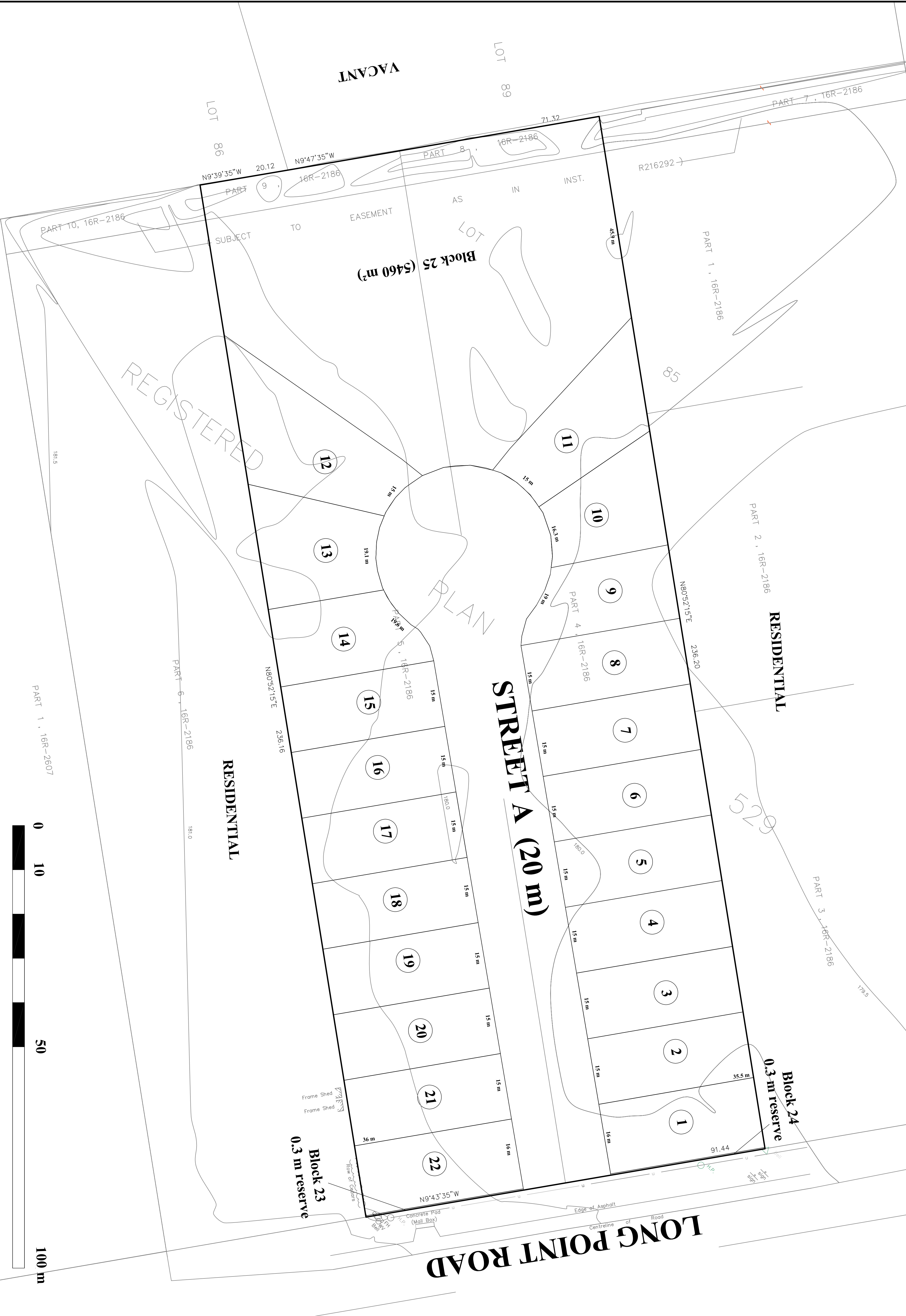


BROPHY'S LANE



Draft Plan of Subdivision Long Point Road

PART OF LOT 85
REGISTERED PLAN 529
TOWN OF THE BLUE MOUNTAINS
(Formerly Township of Collingwood)
COUNTY OF GREY

SURVEYOR'S CERTIFICATE
I HEREBY CERTIFY THAT THE BOUNDARIES OF THE LANDS TO BE SUBDIVIDED ON THIS PLAN AND THEIR RELATIONSHIP TO THE ADJACENT LANDS ARE ACCURATELY AND CORRECTLY SHOWN.

OCTOBER 29, 2018
PAUL R. THOMSEN O.L.S.
ZABRISK ENDS, PATTEN & THOMSEN LTD

OWNER'S CERTIFICATE
PASCUZZO PLANNING INC. HAS BEEN AUTHORIZED BY TONY LESAK AND ISABELA LERMANNO TO SUBMIT THE PROPOSED PLAN OF SUBDIVISION TO THE COUNTY OF GREY FOR APPROVAL.

OCTOBER 29, 2018
ANDREW PASCUZZO MGP RP
PASCUZZO PLANNING INC.

ADDITIONAL INFORMATION REQUIRED UNDER SECTION 51 (17) OF THE PLANNING ACT

- (a) AS SHOWN ON DRAFT PLAN, (a) AS SHOWN ON DRAFT PLAN,
- (b) AS SHOWN ON DRAFT PLAN, (b) AS SHOWN ON DRAFT PLAN,
- (c) AS SHOWN ON DRAFT PLAN, (c) AS SHOWN ON DRAFT PLAN,
- (d) THE LAND IS TO BE USED ACCORDING TO (d) AS SHOWN ON DRAFT PLAN,
- (e) THE SCHEDULE OF LAND USE, (e) MUNICIPAL SANITARY SEWER,
- (f) AS SHOWN ON DRAFT PLAN, (f) AS SHOWN ON DRAFT PLAN,
- (g) AS SHOWN ON DRAFT PLAN, (g) AS SHOWN ON DRAFT PLAN,
- (h) AS SHOWN ON DRAFT PLAN, (h) AS SHOWN ON DRAFT PLAN,
- (i) AS SHOWN ON DRAFT PLAN, (i) AS SHOWN ON DRAFT PLAN,
- (j) AS SHOWN ON DRAFT PLAN, (j) AS SHOWN ON DRAFT PLAN,

SCHEDULE OF LAND USE

| UNITS | AREA |
|---------------------------------------|-----------------|
| SINGLE-FAMILY RESIDENTIAL (LOTS 1-22) | 1.23 ha. |
| 1 FOOT RESERVES (BLOCK 23 and 24) | 0.002 ha. |
| OPEN SPACE (BLOCK 25) | 0.55 ha. |
| ROAD (STREET A) | 0.38 ha. |
| TOTAL | 2.16 ha. |

DISTANCES SHOWN ON THIS PLAN ARE IN METRES AND CAN BE CONVERTED TO FEET BY DIVIDING BY 0.3048

PROJECT: 892-17
DRAWN: AP
JAN 2021

DWG: 892-17-DP8

PASCUZZO PLANNING INC.